

Outer Dowsing Offshore Wind

Plans

2.18 Onshore Crossing Plan

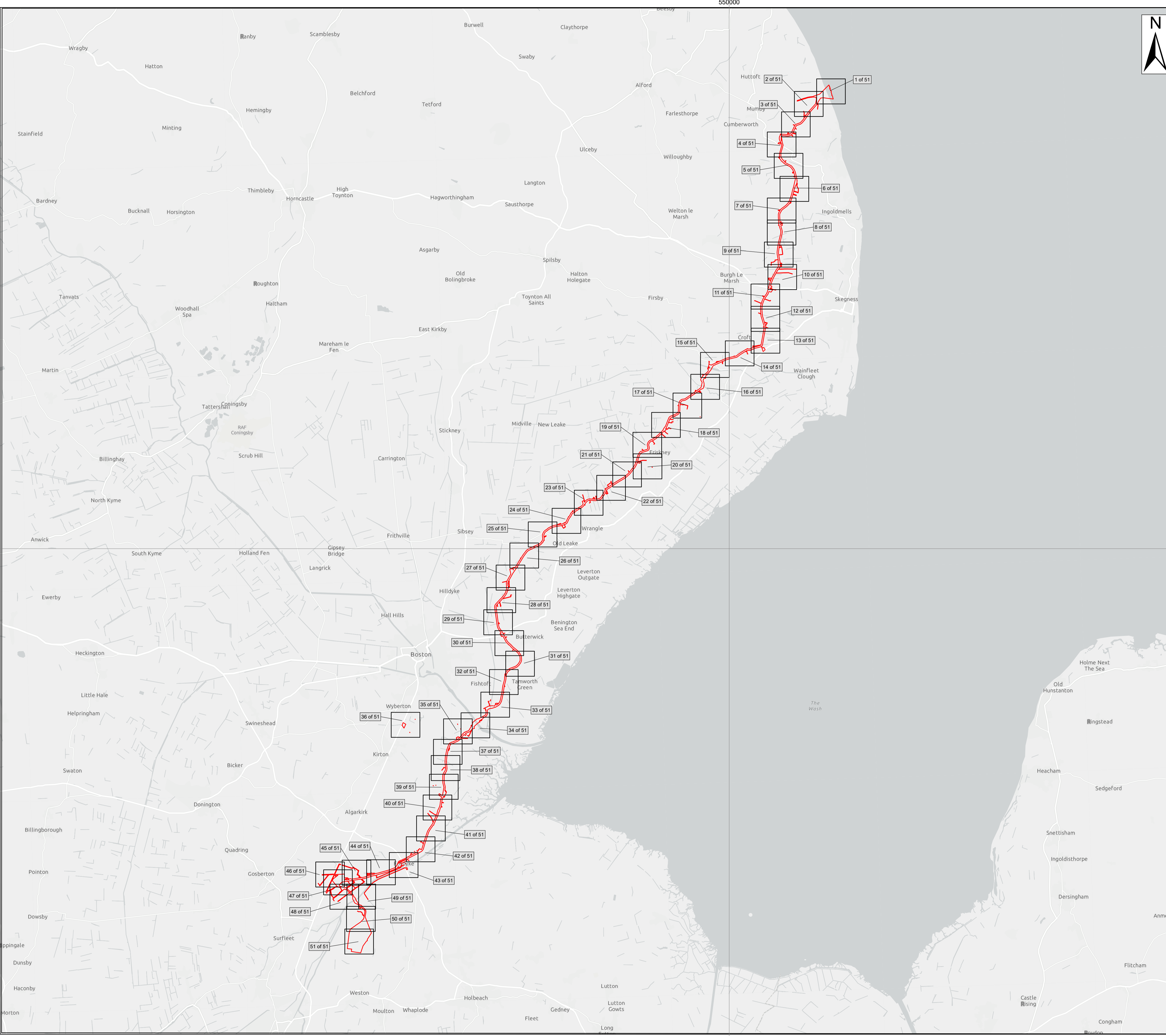
Date: July 2024

Document Reference: 2.18

Pursuant to APFP Regulation: 5(2)(o)

Rev: 2.0

Company:	Outer Dowsing Offshore Wind			Asset:	Whole Asset	
Project:	Whole Wind Farm			Sub Project/Package:	Whole Asset	
Document Title or Description:	2.18 Onshore Crossing Plan					
Internal Document Number:	PP1-ODOW-DEV-CS-PLN-0028_02			3 rd Party Doc No (If applicable):	N/A	
Rev No.	Date	Status / Reason for Issue	Author	Checked by	Reviewed by	Approved by
1.0	March 2024	DCO Application	SLR	Shepherd & Wedderburn	Outer Dowsing	Outer Dowsing
2.0	July 2024	Response to Section 51 Advice	SLR	Shepherd & Wedderburn	Outer Dowsing	Outer Dowsing

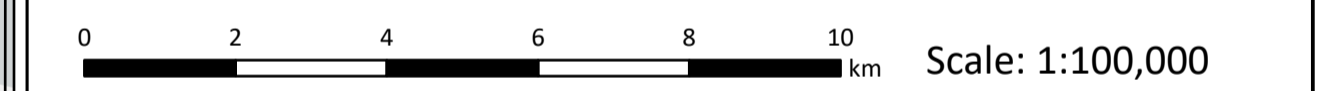


Legend
 Order Limits

Source:
 Contains Esri Community Maps Contributors, Esri UK, Esri, TomTom, Garmin, Foursquare, GeoTechnologies, Inc, METI/NASA, USGS, Esri UK, Esri, TomTom, Garmin, Foursquare, GeoTechnologies, Inc, METI/NASA, USGS, Esri UK, Esri, TomTom, Garmin, FAO, NOAA, USGS.
 Based upon the Ordnance Survey Map with the sanction of the controller of HM Stationery Office. Crown Copyright Reserved. © OS Licence No. 0100031673

Notes:	Status: Pre-examination Submission
--------	---------------------------------------

Onshore Coordinate System
 Datum: OSGB 1936
 Spheroid: Airy 1830
 Projection: British National Grid
 Central Meridian: 2 W
 Vertical Reference: Newlyn



Outer Dowsing Offshore Wind 2.18 Onshore Crossing Plan DCO Application

Drawing No: PP1-ODOW-DEV-CS-PLN-0028_02

Drawing: Overview Sheet			Page Size: A1		
Rev No:	Date	Description	Drawn	Checked	Approved
1.0	March 2024	DCO Application Version	JRS	ODOW	ODOW
2.0	June 2024	Response to S51 Advice	JRS	ODOW	ODOW

This document may only be used for the purpose for which it was commissioned and in accordance with the terms of engagement for that commission. Unauthorised use of this document in any form whatsoever is prohibited.



Legend

- ▬ Order Limits
- - - England Coast Path Crossing (EFX)
- · - · - Environment Agency Flood Defence Crossing (FDX)
- ▬ Ordinary Watercourse Crossing (WX)
- ▬ Internal Drainage Board Asset Crossing (IDBX)
- · - · - Local Road or Access Track Crossing (RTX)
- ▬ Overhead Utilities Crossing (OUX)
- · - · - Public Right of Way Crossing (PRX)
- ▬ Main Road Crossing (RX)
- ▬ Underground Utilities Crossing (UUX)
- Sheet Extent

Source:

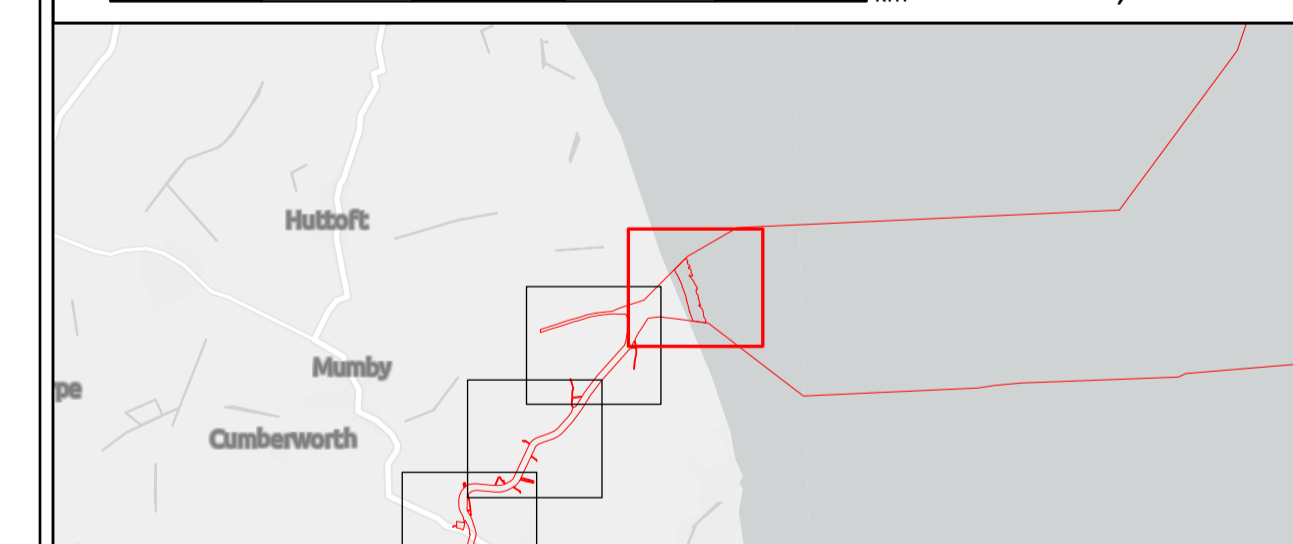
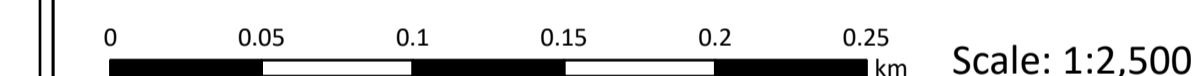
Contains Esri Community Maps Contributors, Esri UK, Esri, TomTom, Garmin, Foursquare, GeoTechnologies, Inc, METI/NASA, USGS, Esri UK, Esri, TomTom, Garmin, Foursquare, GeoTechnologies, Inc, METI/NASA, USGS.

Based upon the Ordnance Survey Map with the sanction of the controller of HM Stationery Office. Crown Copyright Reserved. © OS Licence No. 0100031673

Notes:

Status:
Pre-examination
Submission

Onshore Coordinate System
Datum: OSGB 1936
Spheroid: Airy 1830
Projection: British National Grid
Central Meridian: 2 W
Vertical Reference: Newlyn



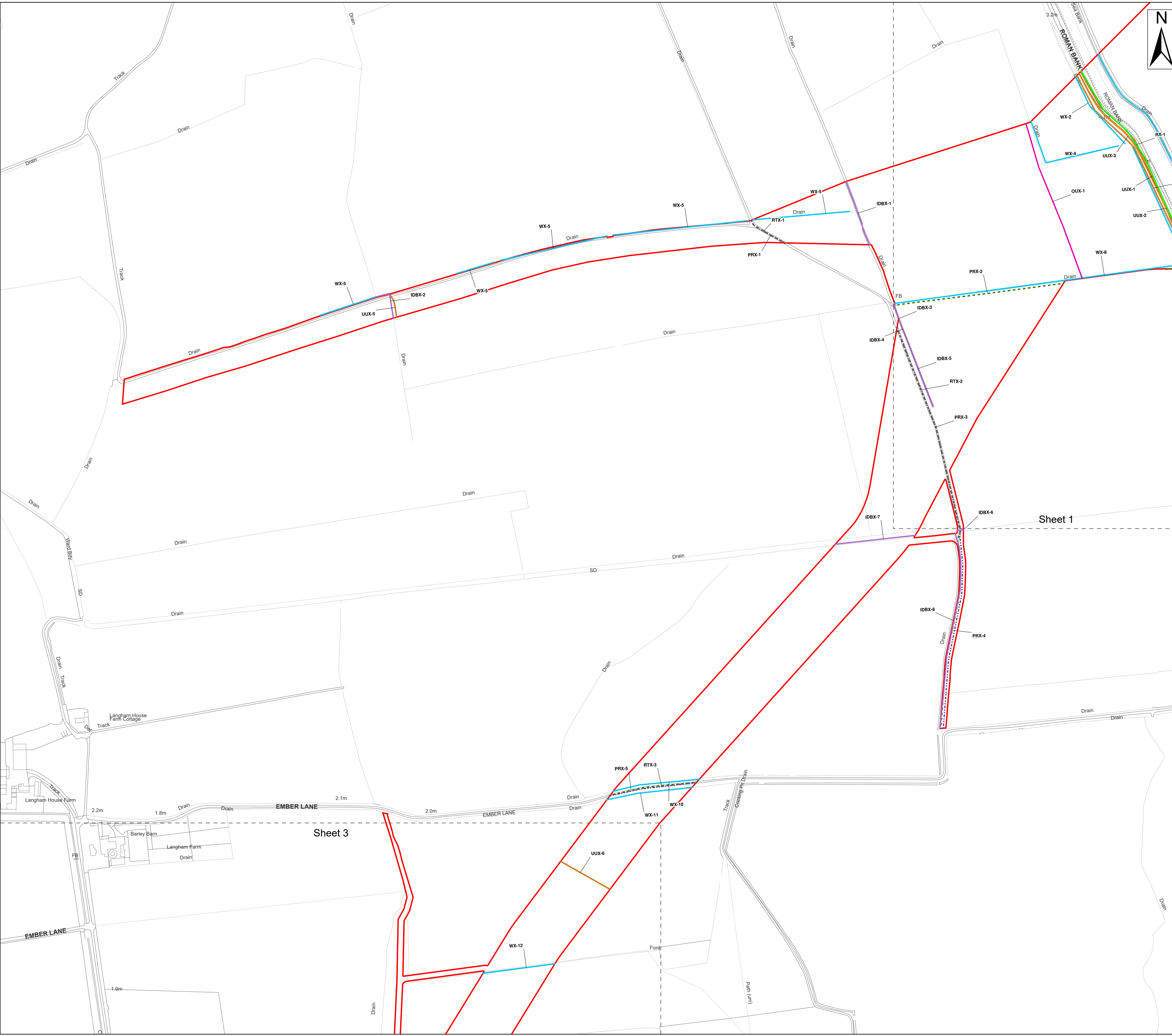
Outer Dowsing Offshore Wind 2.18 Onshore Crossing Plan DCO Application

Drawing No: PP1-ODOW-DEV-CS-PLN-0028_02

Drawing: 1 of 51			Page Size: A1		
Rev No:	Date	Description	Drawn	Checked	Approved
1.0	March 2024	DCO Application Version	JRS	ODOW	ODOW
2.0	June 2024	Response to S51 Advice	JRS	ODOW	ODOW

This document may only be used for the purpose for which it was commissioned and in accordance with the terms of engagement for that commission. Unauthorised use of this document in any form whatsoever is prohibited.





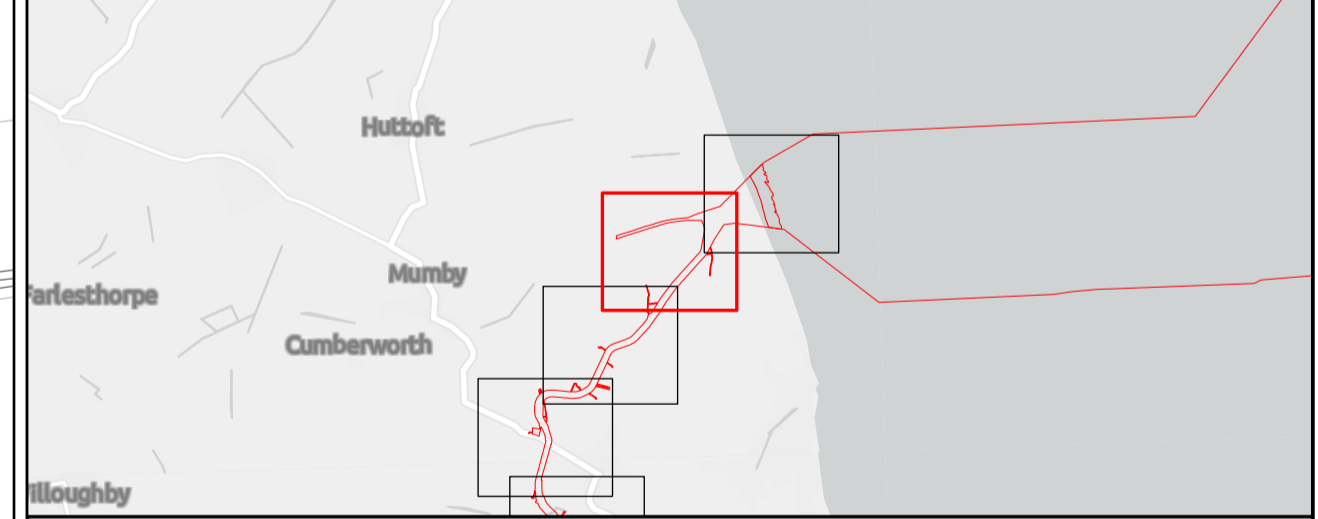
Legend

- Order Limits
- Ordinary Watercourse Crossing (WX)
- Internal Drainage Board Asset Crossing (IDBX)
- Local Road or Access Track Crossing (RTX)
- Overhead Utilities Crossing (OUX)
- Public Right of Way Crossing (PRX)
- Main Road Crossing (RX)
- Underground Utilities Crossing (UUX)
- Sheet Extent

Source:
 Contains Esri Community Maps Contributors, Esri UK, Esri, TomTom, Garmin, Foursquare, GeoTechnologies, Inc, METI/NASA, USGS, Esri UK, Esri, TomTom, Garmin, Foursquare, GeoTechnologies, Inc, METI/NASA, USGS.
 Based upon the Ordnance Survey Map with the sanction of the controller of HM Stationery Office. Crown Copyright Reserved. © OS Licence No. 0100031673

Notes:	Status: Pre-examination Submission
---------------	--

Onshore Coordinate System
 Datum: OSGB 1936
 Spheroid: Airy 1830
 Projection: British National Grid
 Central Meridian: 2 W
 Vertical Reference: Newlyn

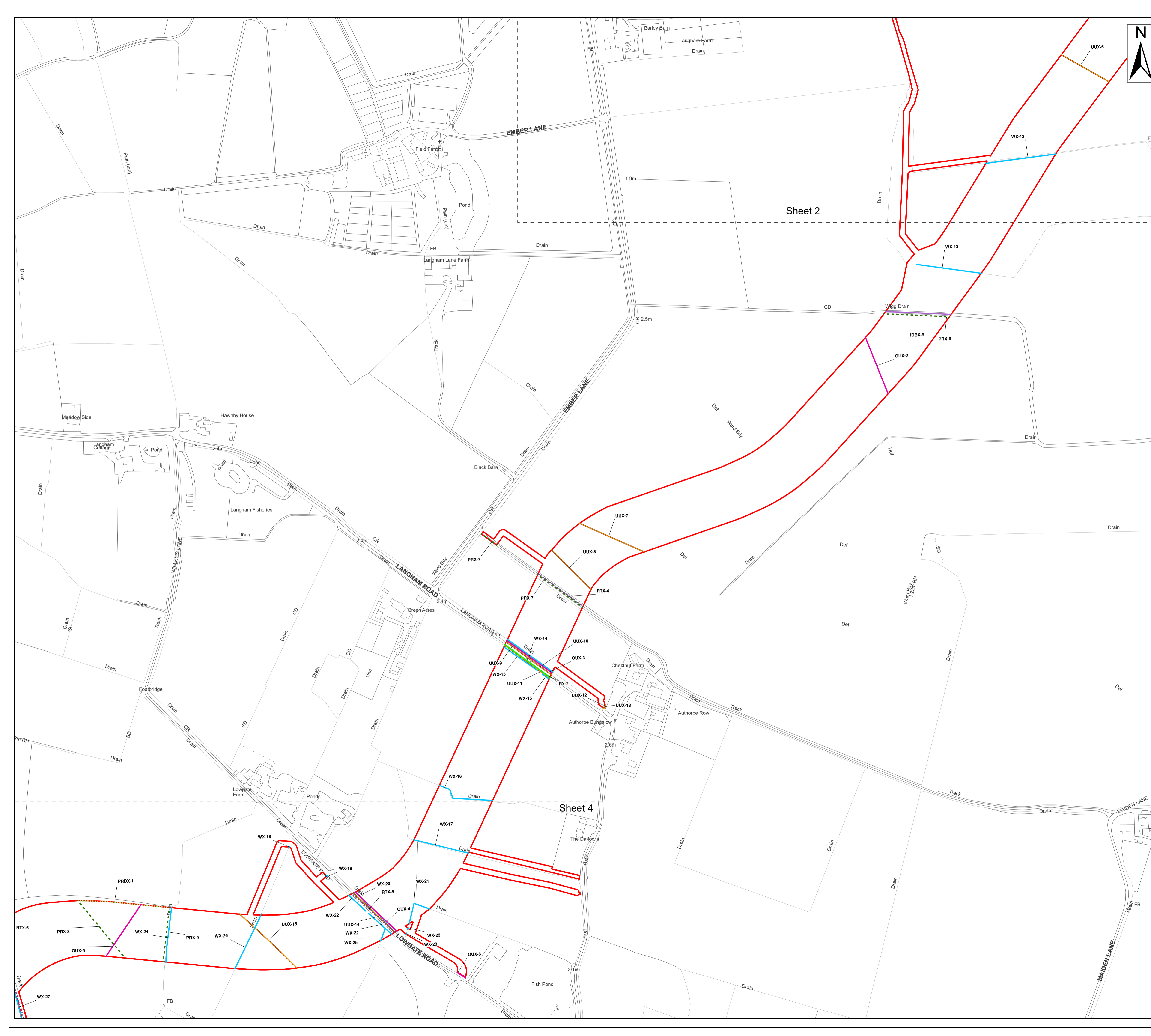


Outer Dowsing Offshore Wind 2.18 Onshore Crossing Plan DCO Application

Drawing No: PP1-ODOW-DEV-CS-PLN-0028_02

Drawing: 2 of 51			Page Size: A1		
Rev No:	Date	Description	Drawn	Checked	Approved
1.0	March 2024	DCO Application Version	JRS	ODOW	ODOW
2.0	June 2024	Response to S51 Advice	JRS	ODOW	ODOW

This document may only be used for the purpose for which it was commissioned and in accordance with the terms of engagement for that commission. Unauthorised use of this document in any form whatsoever is prohibited.



Legend

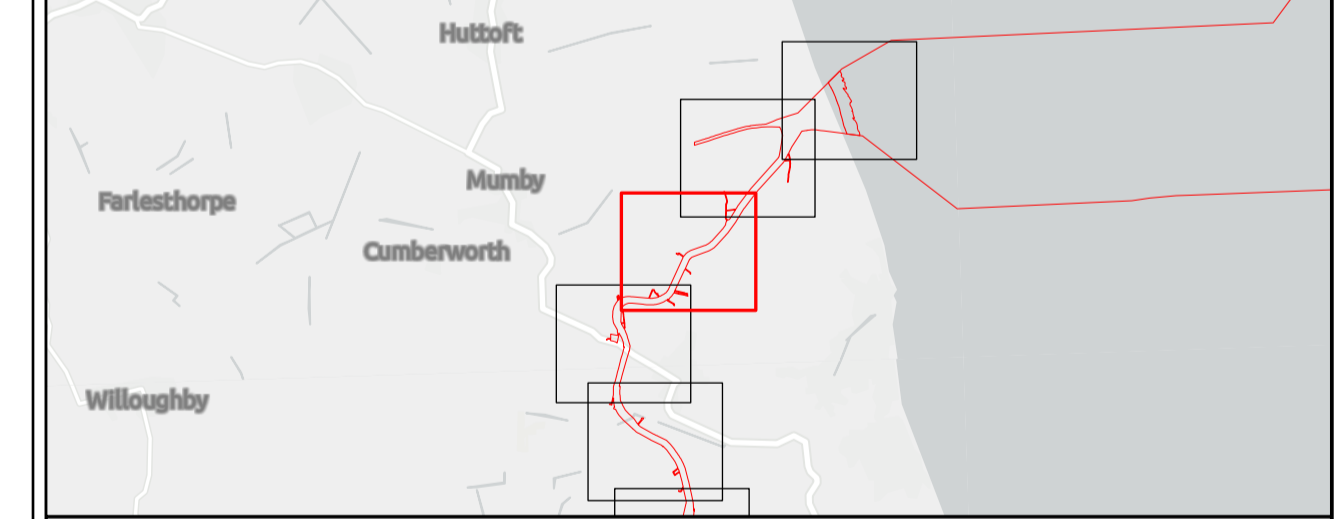
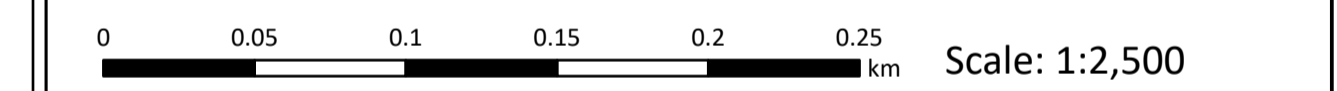
- Order Limits
- Ordinary Watercourse Crossing (WX)
- Internal Drainage Board Asset Crossing (IDBX)
- Local Road or Access Track Crossing (RTX)
- Overhead Utilities Crossing (OUX)
- Public Right of Way Crossing (PRX)
- Public Right of Way Diversion Crossing (PRDX)
- Main Road Crossing (RX)
- Underground Utilities Crossing (UUX)
- Sheet Extent

Source:
 Contains Esri Community Maps Contributors, Esri UK, Esri, TomTom, Garmin, Foursquare, GeoTechnologies, Inc, METI/NASA, USGS, Esri UK, Esri, TomTom, Garmin, Foursquare, GeoTechnologies, Inc, METI/NASA, USGS.
 Based upon the Ordnance Survey Map with the sanction of the controller of HM Stationery Office. Crown Copyright Reserved. © OS Licence No. 0100031673

Notes:

Status:
Pre-examination Submission

Onshore Coordinate System
 Datum: OSGB 1936
 Spheroid: Airy 1830
 Projection: British National Grid
 Central Meridian: 2 W
 Vertical Reference: Newlyn

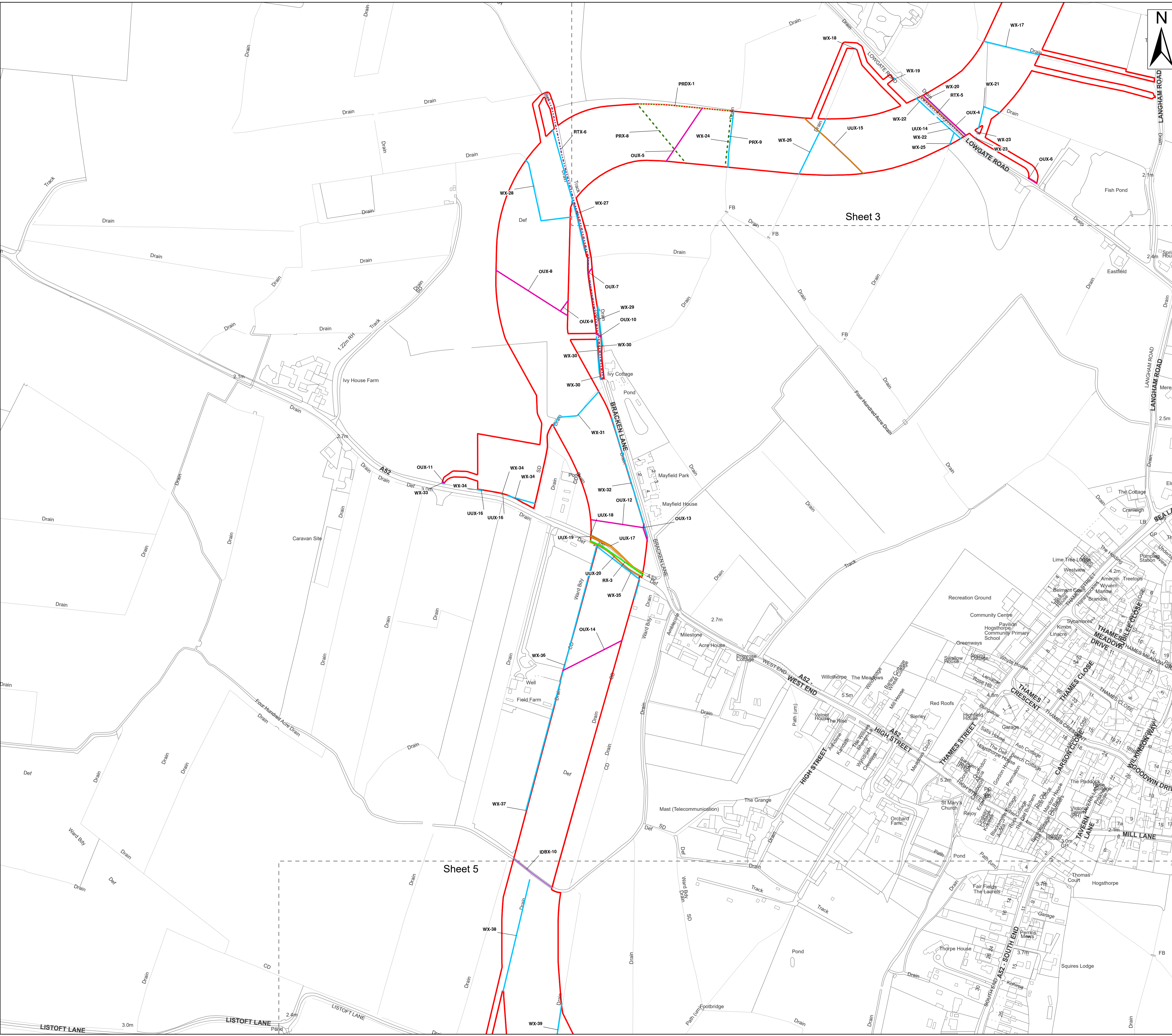


Outer Dowsing Offshore Wind 2.18 Onshore Crossing Plan DCO Application

Drawing No: PP1-ODOW-DEV-CS-PLN-0028_02

Drawing: 3 of 51			Page Size: A1		
Rev No:	Date	Description	Drawn	Checked	Approved
1.0	March 2024	DCO Application Version	JRS	ODOW	ODOW
2.0	June 2024	Response to S51 Advice	JRS	ODOW	ODOW

This document may only be used for the purpose for which it was commissioned and in accordance with the terms of engagement for that commission. Unauthorised use of this document in any form whatsoever is prohibited.



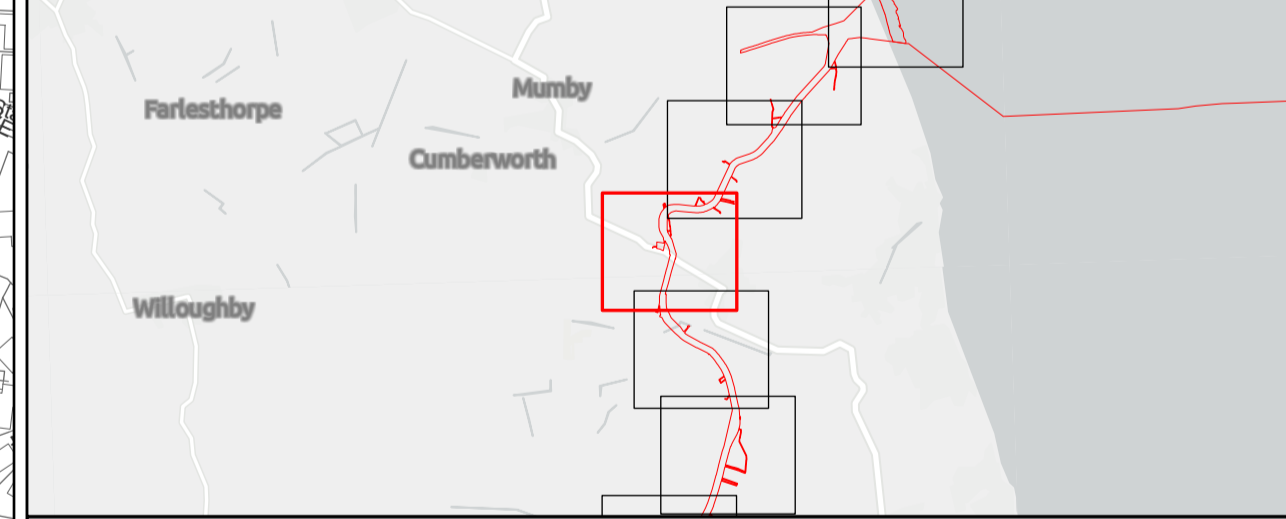
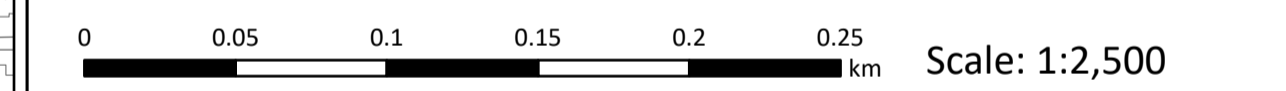
- Legend**
- Order Limits
 - Ordinary Watercourse Crossing (WX)
 - Internal Drainage Board Asset Crossing (IDBX)
 - - - Local Road or Access Track Crossing (RTX)
 - Overhead Utilities Crossing (OUX)
 - - - Public Right of Way Crossing (PRX)
 - - - Public Right of Way Diversion Crossing (PRDX)
 - Main Road Crossing (RX)
 - Underground Utilities Crossing (UUX)
 - Sheet Extent

Source:
 Contains Esri Community Maps Contributors, Esri UK, Esri, TomTom, Garmin, Foursquare, GeoTechnologies, Inc, METI/NASA, USGS, Esri UK, Esri, TomTom, Garmin, Foursquare, GeoTechnologies, Inc, METI/NASA, USGS.
 Based upon the Ordnance Survey Map with the sanction of the controller of HM Stationery Office. Crown Copyright Reserved. © OS Licence No. 0100031673

Notes:

	Status: Pre-examination Submission
--	--

Onshore Coordinate System
 Datum: OSGB 1936
 Spheroid: Airy 1830
 Projection: British National Grid
 Central Meridian: 2 W
 Vertical Reference: Newlyn

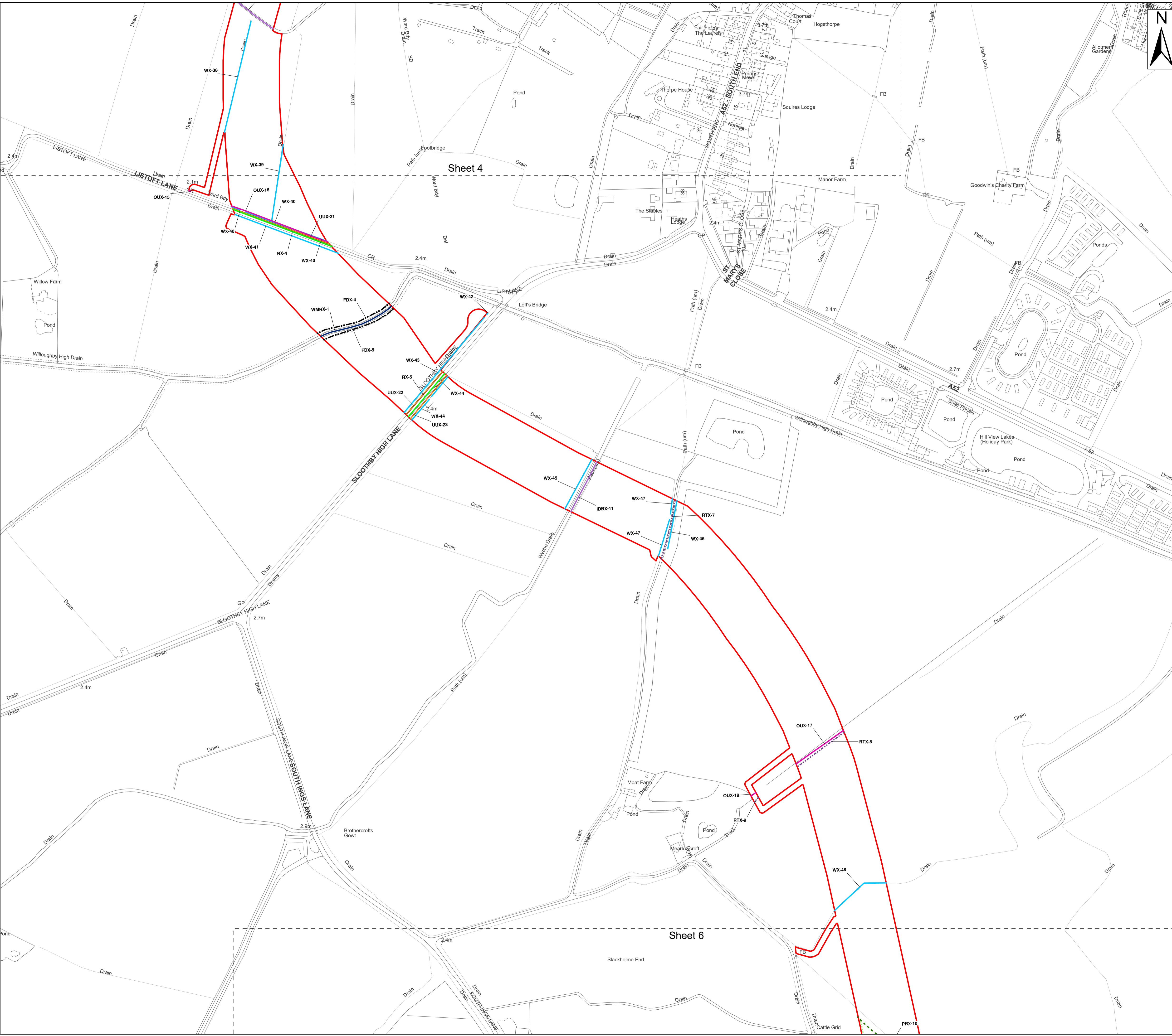


Outer Dowsing Offshore Wind 2.18 Onshore Crossing Plan DCO Application

Drawing No: PP1-ODOW-DEV-CS-PLN-0028_02

Drawing: 4 of 51			Page Size: A1		
Rev No:	Date	Description	Drawn	Checked	Approved
1.0	March 2024	DCO Application Version	JRS	ODOW	ODOW
2.0	June 2024	Response to S51 Advice	JRS	ODOW	ODOW

This document may only be used for the purpose for which it was commissioned and in accordance with the terms of engagement for that commission. Unauthorised use of this document in any form whatsoever is prohibited.



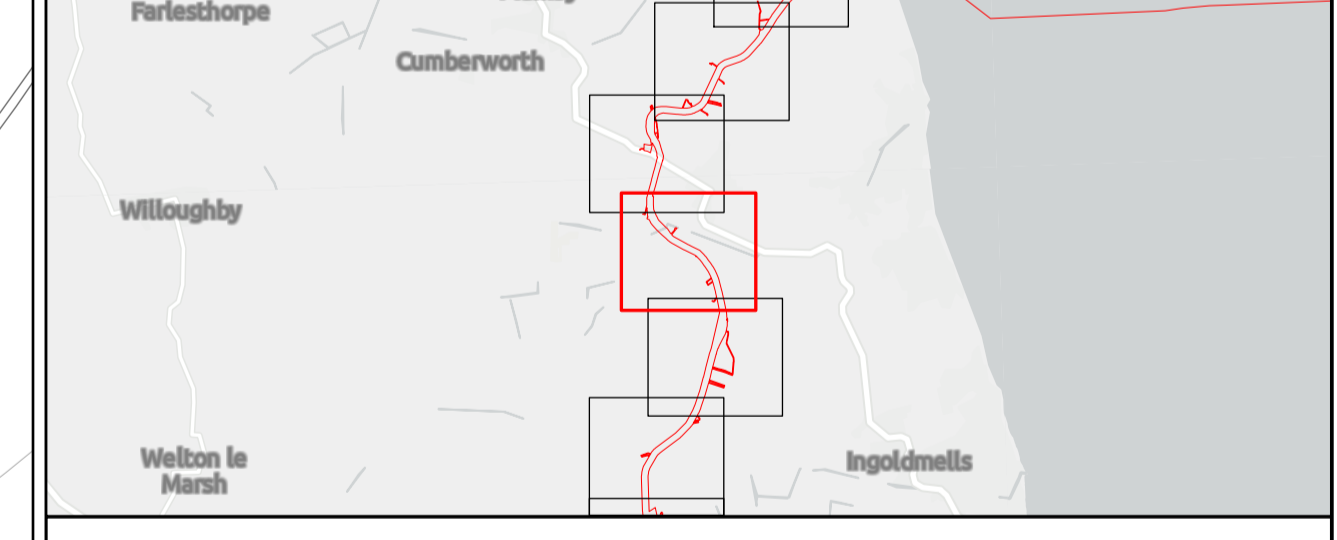
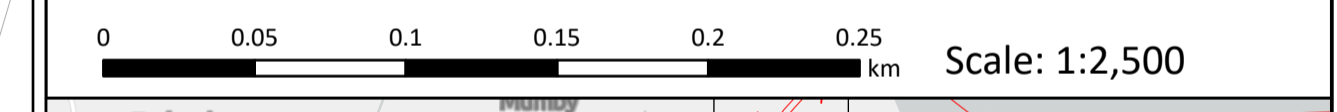
Legend

- Order Limits
- Environment Agency Flood Defence Crossing (FDX)
- Environment Agency Main River Crossing (WMRX)
- Ordinary Watercourse Crossing (WX)
- Internal Drainage Board Asset Crossing (IDBX)
- Local Road or Access Track Crossing (RTX)
- Overhead Utilities Crossing (OUX)
- Public Right of Way Crossing (PRX)
- Public Right of Way Diversion Crossing (PRDX)
- Main Road Crossing (RX)
- Underground Utilities Crossing (UUX)
- Sheet Extent

Source:
 Contains Esri Community Maps Contributors, Esri UK, Esri, TomTom, Garmin, Foursquare, GeoTechnologies, Inc, METI/NASA, USGS, Esri UK, Esri, TomTom, Garmin, Foursquare, GeoTechnologies, Inc, METI/NASA, USGS.
 Based upon the Ordnance Survey Map with the sanction of the controller of HM Stationery Office. Crown Copyright Reserved. © OS Licence No. 0100031673

Notes:	Status: Pre-examination Submission
---------------	--

Onshore Coordinate System
 Datum: OSGB 1936
 Spheroid: Airy 1830
 Projection: British National Grid
 Central Meridian: 2 W
 Vertical Reference: Newlyn

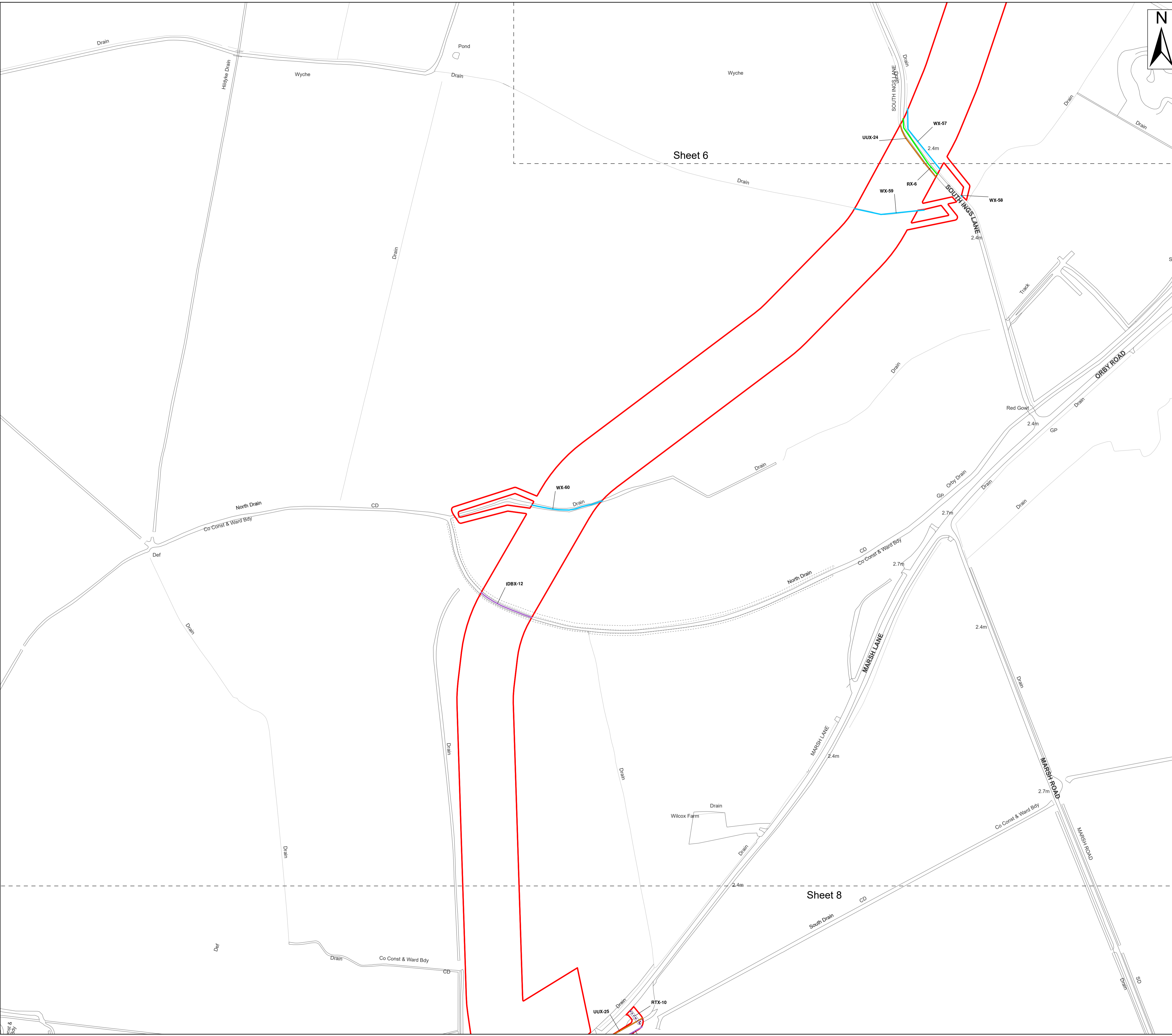


Outer Dowsing Offshore Wind 2.18 Onshore Crossing Plan DCO Application

Drawing No: PP1-ODOW-DEV-CS-PLN-0028_02

Drawing: 5 of 51			Page Size: A1		
Rev No:	Date	Description	Drawn	Checked	Approved
1.0	March 2024	DCO Application Version	JRS	ODOW	ODOW
2.0	June 2024	Response to S51 Advice	JRS	ODOW	ODOW

This document may only be used for the purpose for which it was commissioned and in accordance with the terms of engagement for that commission. Unauthorised use of this document in any form whatsoever is prohibited.

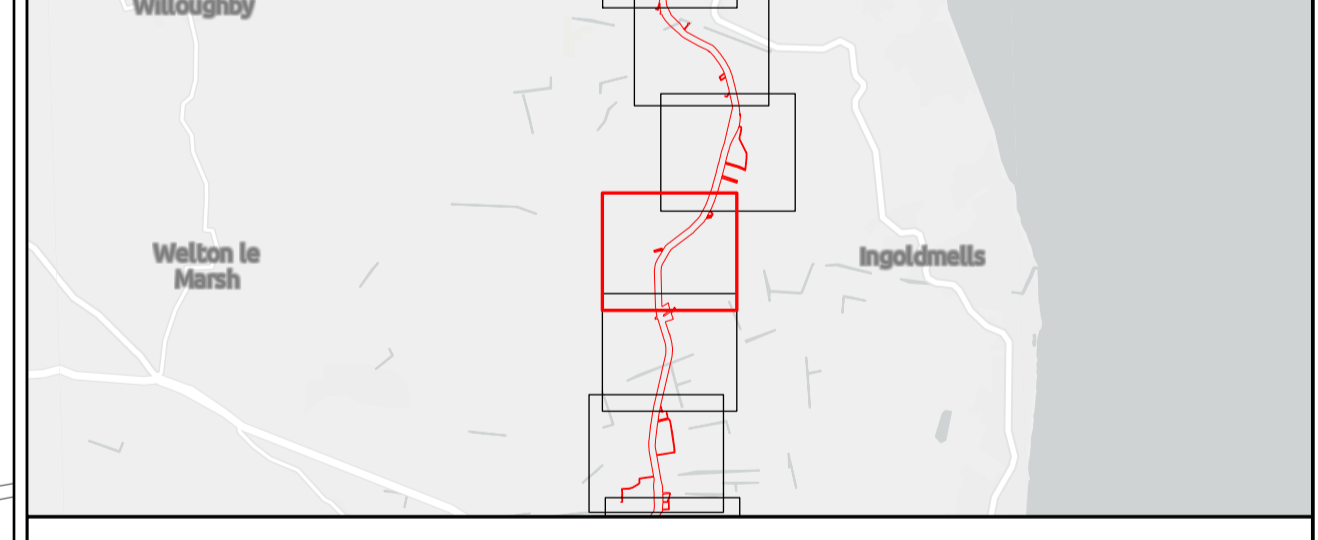


- Legend**
- Order Limits
 - Ordinary Watercourse Crossing (WX)
 - Internal Drainage Board Asset Crossing (IDBX)
 - Local Road or Access Track Crossing (RTX)
 - Main Road Crossing (RX)
 - Underground Utilities Crossing (UUX)
 - Sheet Extent

Source:
 Contains Esri Community Maps Contributors, Esri UK, Esri, TomTom, Garmin, Foursquare, GeoTechnologies, Inc, METI/NASA, USGS, Esri UK, Esri, TomTom, Garmin, Foursquare, GeoTechnologies, Inc, METI/NASA, USGS.
 Based upon the Ordnance Survey Map with the sanction of the controller of HM Stationery Office. Crown Copyright Reserved. © OS Licence No. 0100031673

Notes:	Status: Pre-examination Submission
---------------	--

Onshore Coordinate System
 Datum: OSGB 1936
 Spheroid: Airy 1830
 Projection: British National Grid
 Central Meridian: 2 W
 Vertical Reference: Newlyn



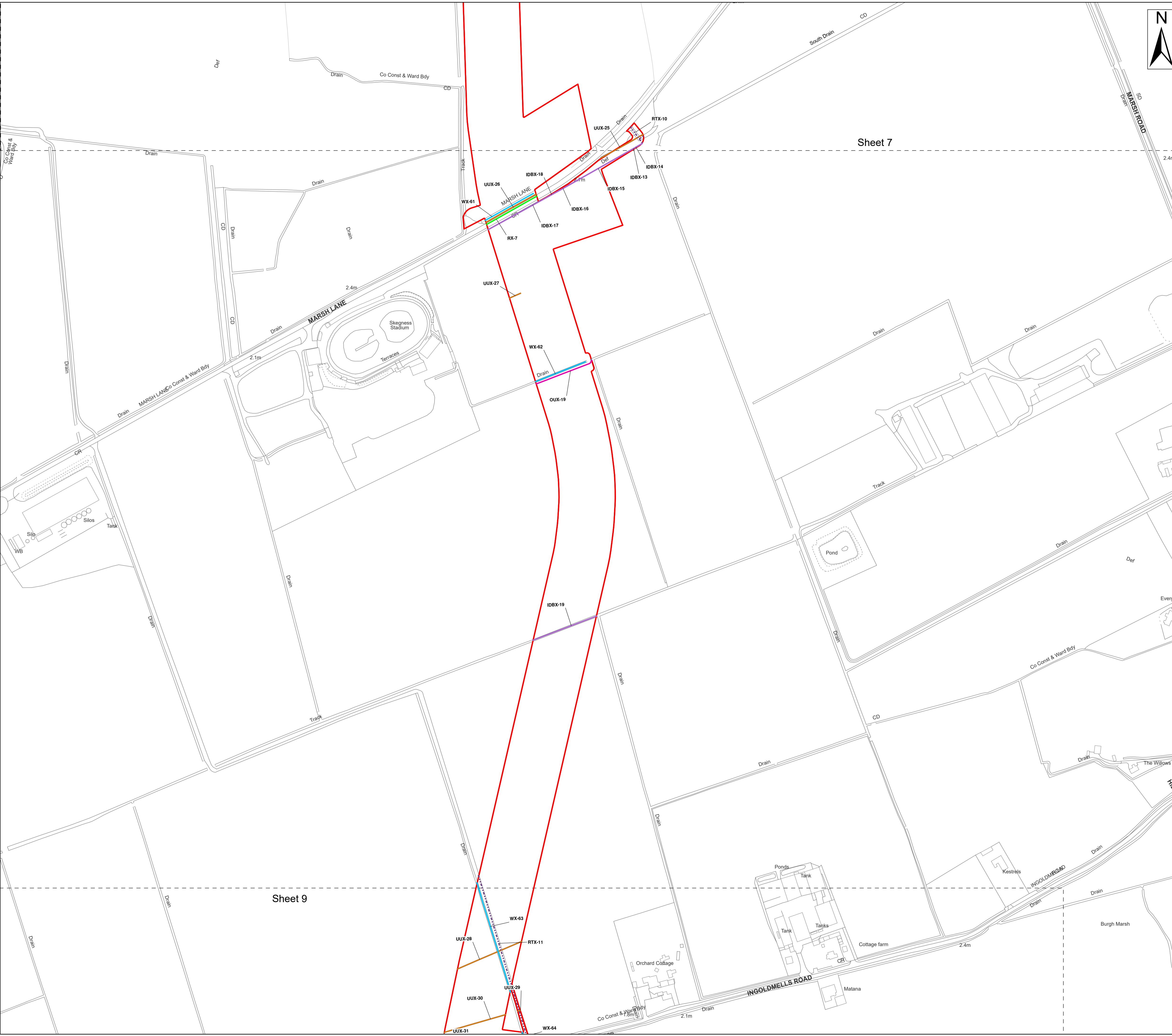
Outer Dowsing Offshore Wind 2.18 Onshore Crossing Plan DCO Application

Drawing No: PP1-ODOW-DEV-CS-PLN-0028_02

Drawing: 7 of 51 Page Size: A1

Rev No:	Date	Description	Drawn	Checked	Approved
1.0	March 2024	DCO Application Version	JRS	ODOW	ODOW
2.0	June 2024	Response to S51 Advice	JRS	ODOW	ODOW

This document may only be used for the purpose for which it was commissioned and in accordance with the terms of engagement for that commission. Unauthorised use of this document in any form whatsoever is prohibited.



- Legend**
- Order Limits
 - Ordinary Watercourse Crossing (WX)
 - Internal Drainage Board Asset Crossing (IDBX)
 - Local Road or Access Track Crossing (RTX)
 - Overhead Utilities Crossing (OUX)
 - Main Road Crossing (RX)
 - Underground Utilities Crossing (UUX)
 - Sheet Extent

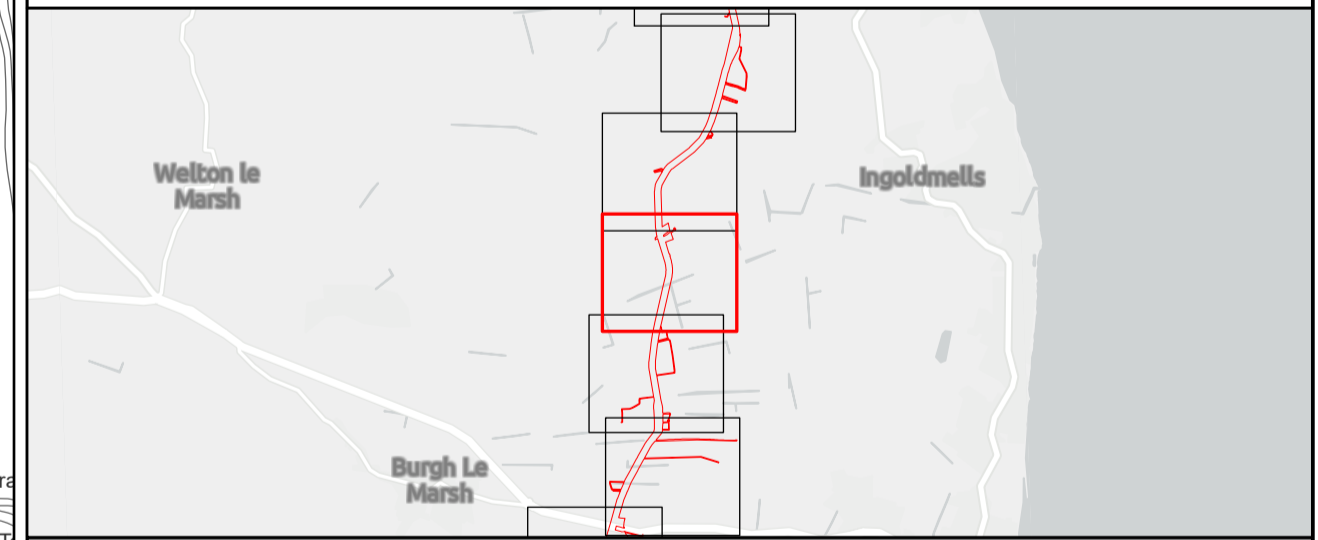
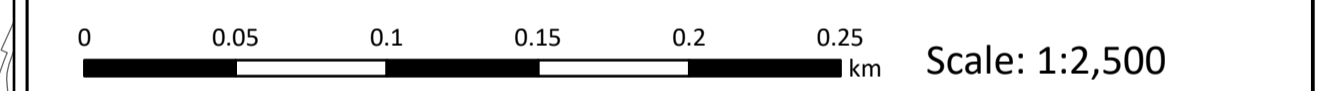
Sheet 7

Sheet 9

Source:
 Contains Esri Community Maps Contributors, Esri UK, Esri, TomTom, Garmin, Foursquare, GeoTechnologies, Inc, METI/NASA, USGS, Esri UK, Esri, TomTom, Garmin, Foursquare, GeoTechnologies, Inc, METI/NASA, USGS.
 Based upon the Ordnance Survey Map with the sanction of the controller of HM Stationery Office. Crown Copyright Reserved. © OS Licence No. 0100031673

Notes:	Status: Pre-examination Submission
---------------	--

Onshore Coordinate System
 Datum: OSGB 1936
 Spheroid: Airy 1830
 Projection: British National Grid
 Central Meridian: 2 W
 Vertical Reference: Newlyn

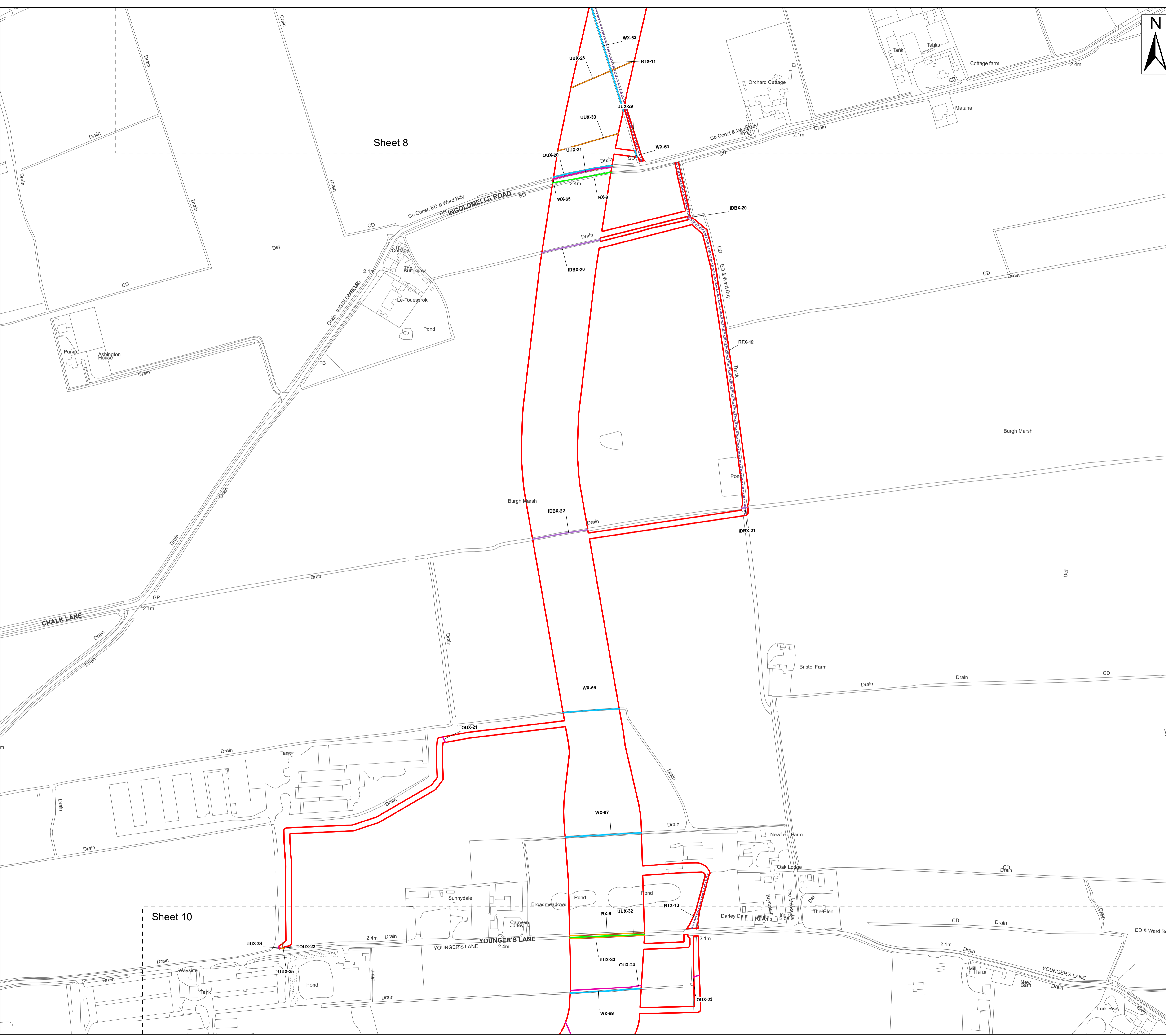


Outer Dowsing Offshore Wind 2.18 Onshore Crossing Plan DCO Application

Drawing No: PP1-ODOW-DEV-CS-PLN-0028_02

Drawing: 8 of 51			Page Size: A1		
Rev No:	Date	Description	Drawn	Checked	Approved
1.0	March 2024	DCO Application Version	JRS	ODOW	ODOW
2.0	June 2024	Response to S51 Advice	JRS	ODOW	ODOW

This document may only be used for the purpose for which it was commissioned and in accordance with the terms of engagement for that commission. Unauthorised use of this document in any form whatsoever is prohibited.



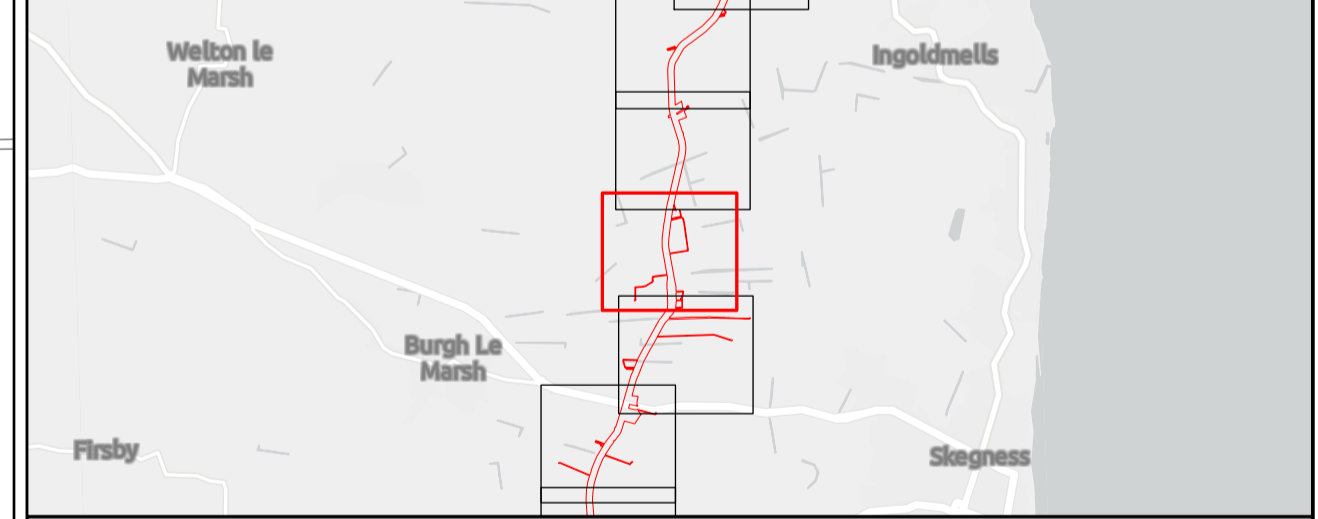
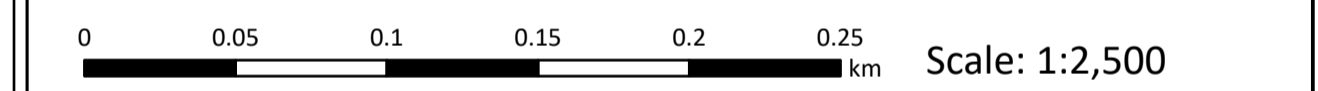
Legend

- Order Limits
- Ordinary Watercourse Crossing (WX)
- Internal Drainage Board Asset Crossing (IDBX)
- Local Road or Access Track Crossing (RTX)
- Overhead Utilities Crossing (OUX)
- Main Road Crossing (RX)
- Underground Utilities Crossing (UUX)
- Sheet Extent

Source:
 Contains Esri Community Maps Contributors, Esri UK, Esri, TomTom, Garmin, Foursquare, GeoTechnologies, Inc, METI/NASA, USGS, Esri UK, Esri, TomTom, Garmin, Foursquare, GeoTechnologies, Inc, METI/NASA, USGS.
 Based upon the Ordnance Survey Map with the sanction of the controller of HM Stationery Office. Crown Copyright Reserved. © OS Licence No. 0100031673

Notes:	Status: Pre-examination Submission
---------------	--

Onshore Coordinate System
 Datum: OSGB 1936
 Spheroid: Airy 1830
 Projection: British National Grid
 Central Meridian: 2 W
 Vertical Reference: Newlyn

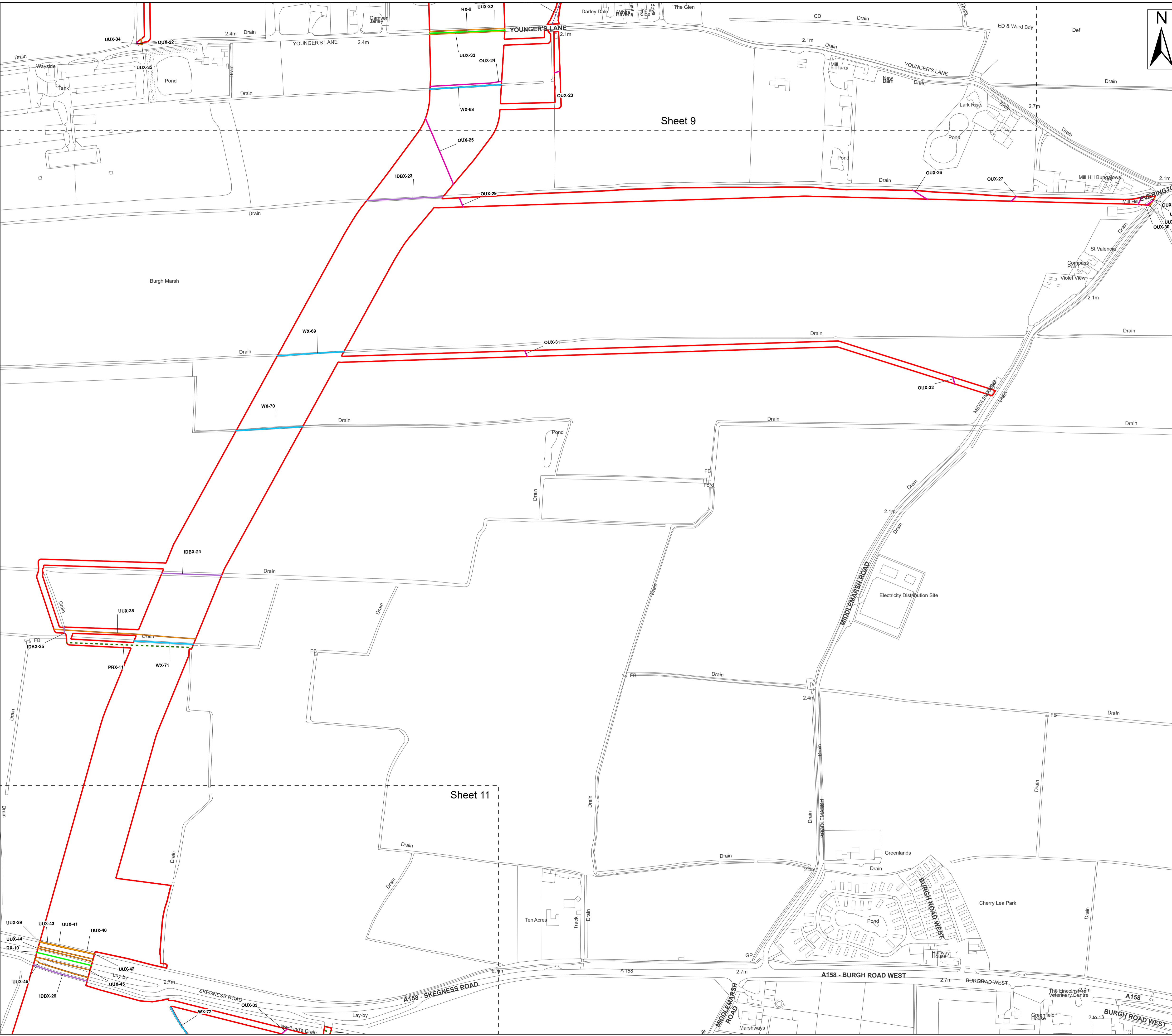


Outer Dowsing Offshore Wind 2.18 Onshore Crossing Plan DCO Application

Drawing No: PP1-ODOW-DEV-CS-PLN-0028_02

Drawing: 9 of 51			Page Size: A1		
Rev No:	Date	Description	Drawn	Checked	Approved
1.0	March 2024	DCO Application Version	JRS	ODOW	ODOW
2.0	June 2024	Response to S51 Advice	JRS	ODOW	ODOW

This document may only be used for the purpose for which it was commissioned and in accordance with the terms of engagement for that commission. Unauthorised use of this document in any form whatsoever is prohibited.



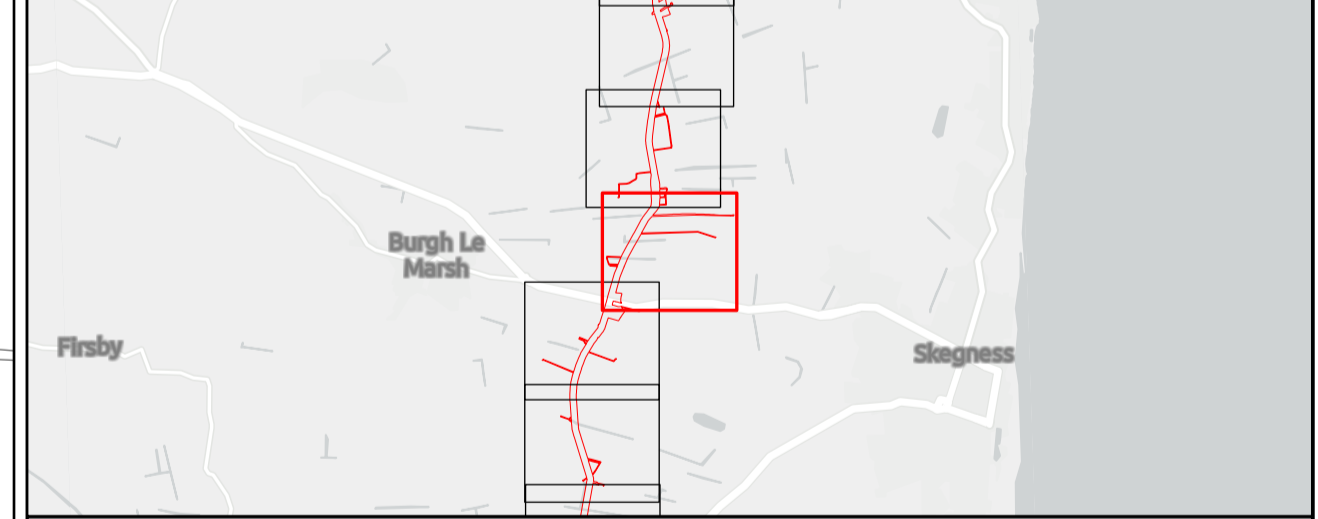
- Legend**
- Order Limits
 - Ordinary Watercourse Crossing (WX)
 - Internal Drainage Board Asset Crossing (IDBX)
 - Local Road or Access Track Crossing (RTX)
 - Overhead Utilities Crossing (OUX)
 - Public Right of Way Crossing (PRX)
 - Main Road Crossing (RX)
 - Underground Utilities Crossing (UUX)
 - Sheet Extent

Source:
 Contains Esri Community Maps Contributors, Esri UK, Esri, TomTom, Garmin, Foursquare, GeoTechnologies, Inc, METI/NASA, USGS, Esri UK, Esri, TomTom, Garmin, Foursquare, GeoTechnologies, Inc, METI/NASA, USGS.
 Based upon the Ordnance Survey Map with the sanction of the controller of HM Stationery Office. Crown Copyright Reserved. © OS Licence No. 0100031673

Notes:

Status:
Pre-examination Submission

Onshore Coordinate System
 Datum: OSGB 1936
 Spheroid: Airy 1830
 Projection: British National Grid
 Central Meridian: 2 W
 Vertical Reference: Newlyn

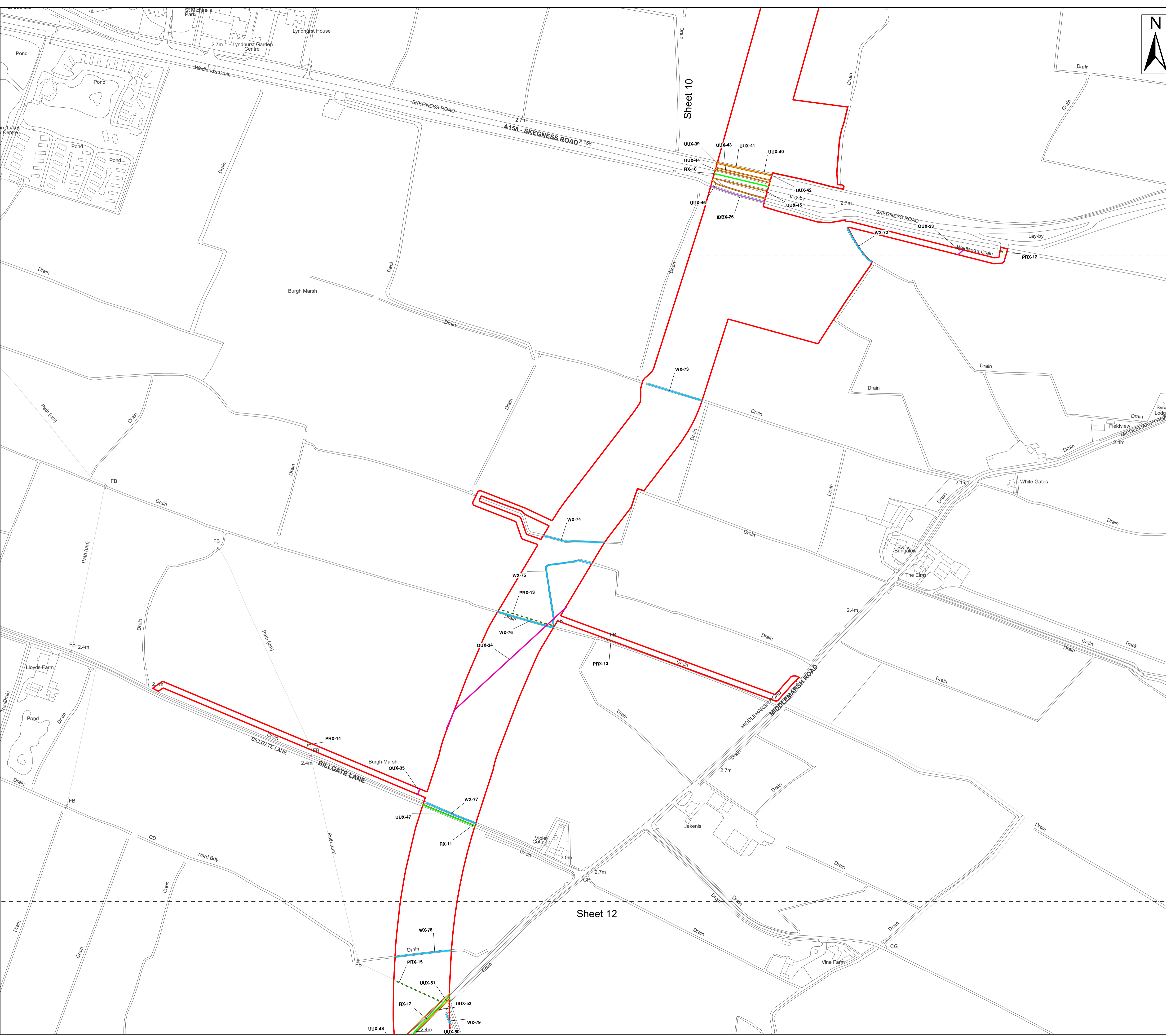


Outer Dowsing Offshore Wind 2.18 Onshore Crossing Plan DCO Application

Drawing No: PP1-ODOW-DEV-CS-PLN-0028_02

Drawing: 10 of 51			Page Size: A1		
Rev No:	Date	Description	Drawn	Checked	Approved
1.0	March 2024	DCO Application Version	JRS	ODOW	ODOW
2.0	June 2024	Response to S51 Advice	JRS	ODOW	ODOW

This document may only be used for the purpose for which it was commissioned and in accordance with the terms of engagement for that commission. Unauthorised use of this document in any form whatsoever is prohibited.



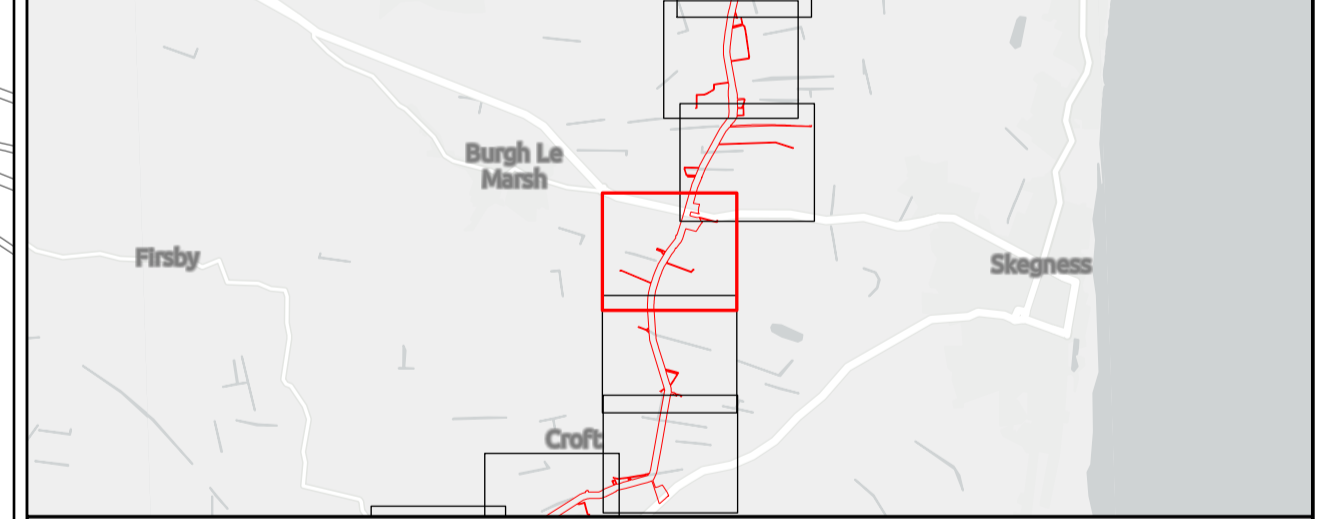
- Legend**
- Order Limits
 - Ordinary Watercourse Crossing (WX)
 - Internal Drainage Board Asset Crossing (IDBX)
 - Overhead Utilities Crossing (OUX)
 - Public Right of Way Crossing (PRX)
 - Main Road Crossing (RX)
 - Underground Utilities Crossing (UUX)
 - Sheet Extent

Source:
 Contains Esri Community Maps Contributors, Esri UK, Esri, TomTom, Garmin, Foursquare, GeoTechnologies, Inc, METI/NASA, USGS, Esri UK, Esri, TomTom, Garmin, Foursquare, GeoTechnologies, Inc, METI/NASA, USGS.
 Based upon the Ordnance Survey Map with the sanction of the controller of HM Stationery Office. Crown Copyright Reserved. © OS Licence No. 0100031673

Notes:

	Status: Pre-examination Submission
--	--

Onshore Coordinate System
 Datum: OSGB 1936
 Spheroid: Airy 1830
 Projection: British National Grid
 Central Meridian: 2 W
 Vertical Reference: Newlyn

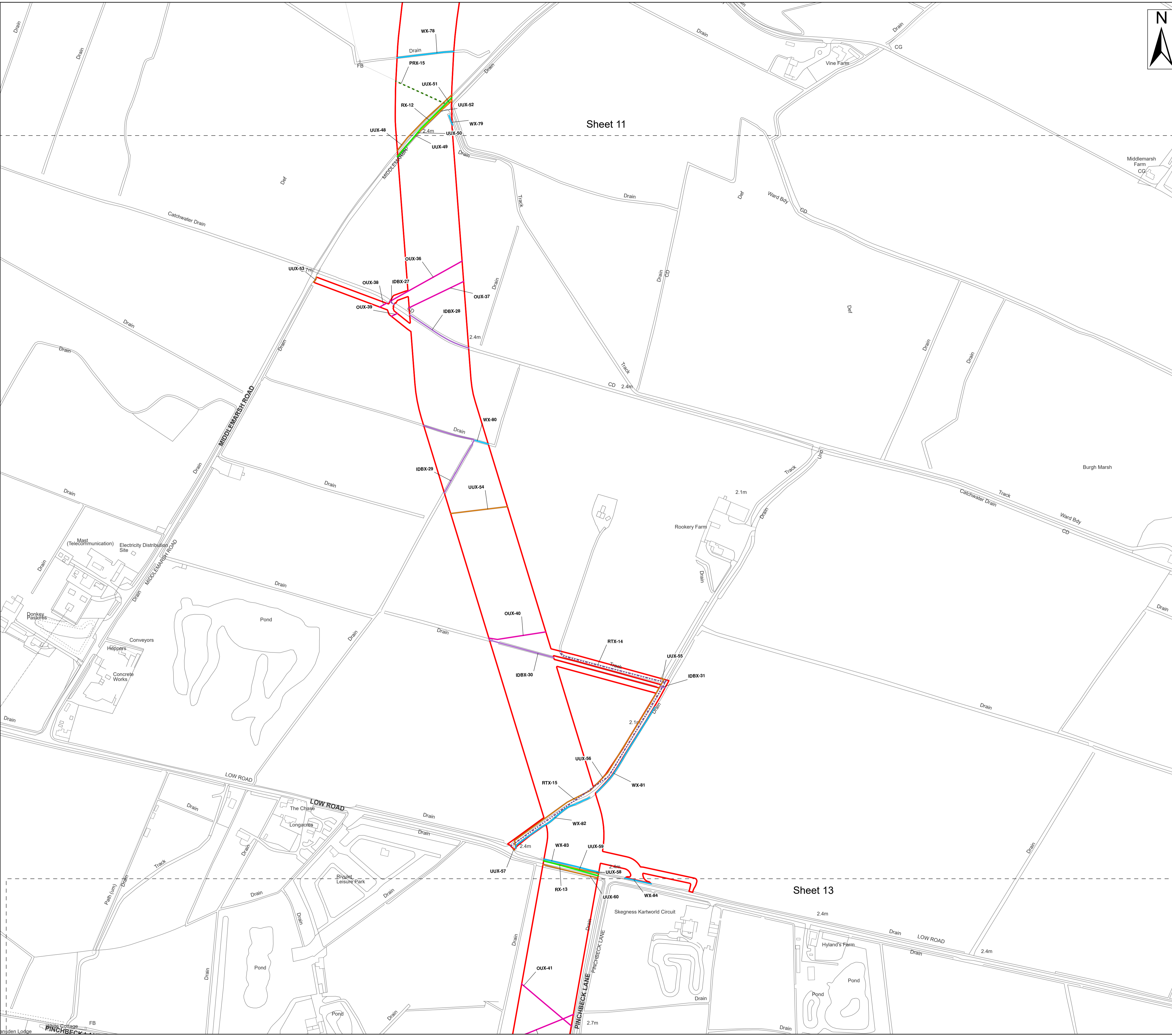


Outer Dowsing Offshore Wind 2.18 Onshore Crossing Plan DCO Application

Drawing No: PP1-ODOW-DEV-CS-PLN-0028_02

Drawing: 11 of 51			Page Size: A1		
Rev No:	Date	Description	Drawn	Checked	Approved
1.0	March 2024	DCO Application Version	JRS	ODOW	ODOW
2.0	June 2024	Response to S51 Advice	JRS	ODOW	ODOW

This document may only be used for the purpose for which it was commissioned and in accordance with the terms of engagement for that commission. Unauthorised use of this document in any form whatsoever is prohibited.

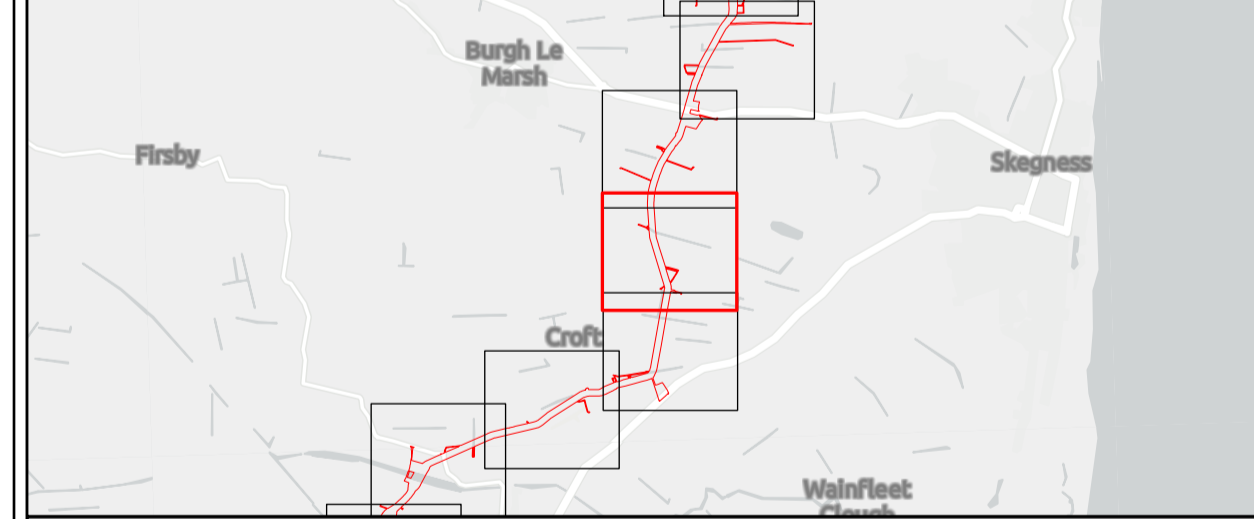
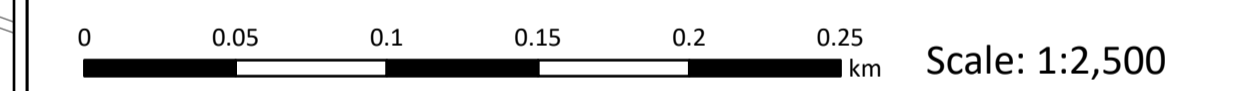


- Legend**
- Order Limits
 - Ordinary Watercourse Crossing (WX)
 - Internal Drainage Board Asset Crossing (IDBX)
 - Local Road or Access Track Crossing (RTX)
 - Overhead Utilities Crossing (OUX)
 - Public Right of Way Crossing (PRX)
 - Main Road Crossing (RX)
 - Underground Utilities Crossing (UUX)
 - Sheet Extent

Source:
 Contains Esri Community Maps Contributors, Esri UK, Esri, TomTom, Garmin, Foursquare, GeoTechnologies, Inc, METI/NASA, USGS, Esri UK, Esri, TomTom, Garmin, Foursquare, GeoTechnologies, Inc, METI/NASA, USGS.
 Based upon the Ordnance Survey Map with the sanction of the controller of HM Stationery Office. Crown Copyright Reserved. © OS Licence No. 0100031673

Notes:	Status: Pre-examination Submission
---------------	--

Onshore Coordinate System
 Datum: OSGB 1936
 Spheroid: Airy 1830
 Projection: British National Grid
 Central Meridian: 2 W
 Vertical Reference: Newlyn

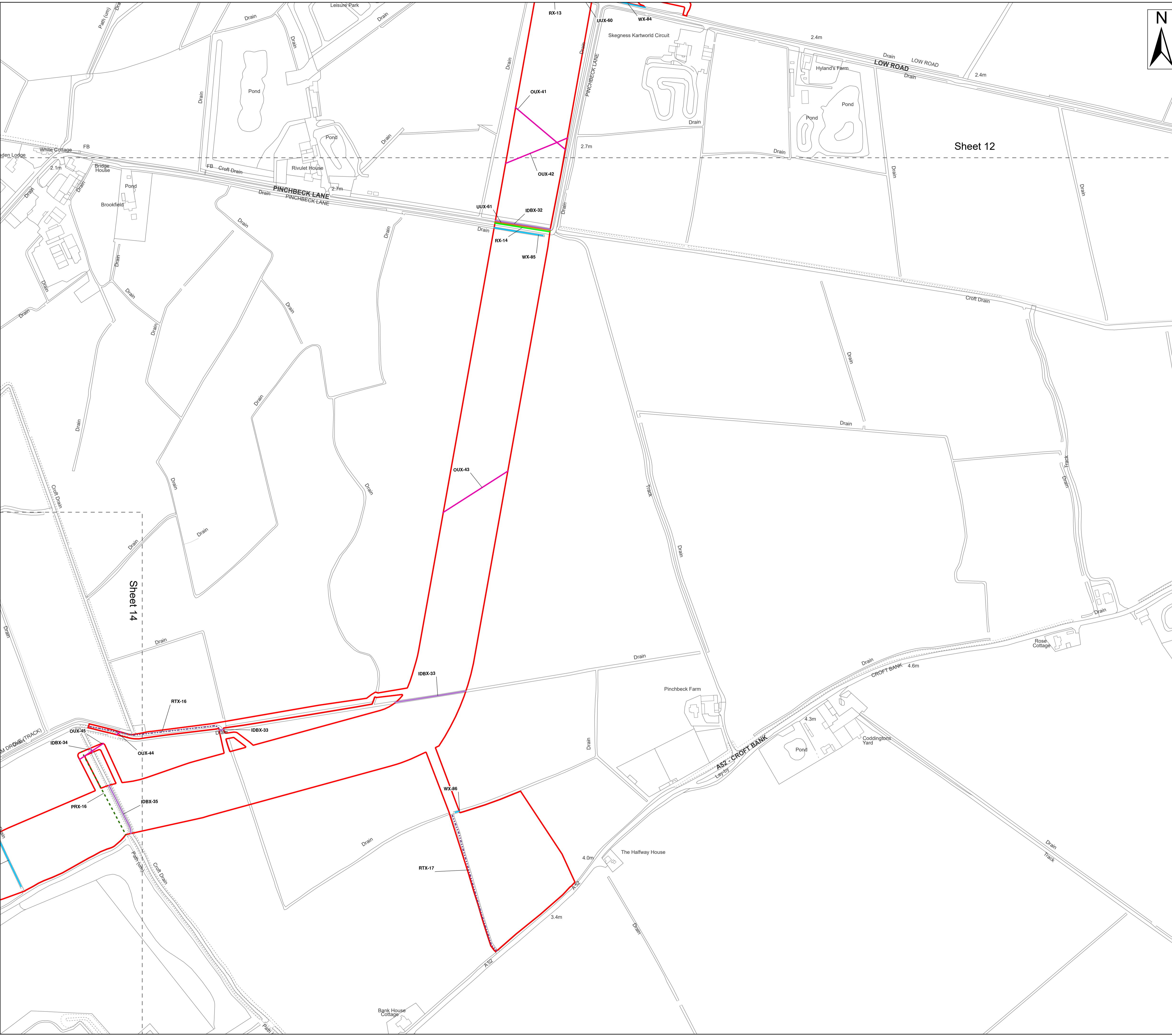


Outer Dowsing Offshore Wind 2.18 Onshore Crossing Plan DCO Application

Drawing No: PP1-ODOW-DEV-CS-PLN-0028_02

Drawing: 12 of 51			Page Size: A1		
Rev No:	Date	Description	Drawn	Checked	Approved
1.0	March 2024	DCO Application Version	JRS	ODOW	ODOW
2.0	June 2024	Response to S51 Advice	JRS	ODOW	ODOW

This document may only be used for the purpose for which it was commissioned and in accordance with the terms of engagement for that commission. Unauthorised use of this document in any form whatsoever is prohibited.



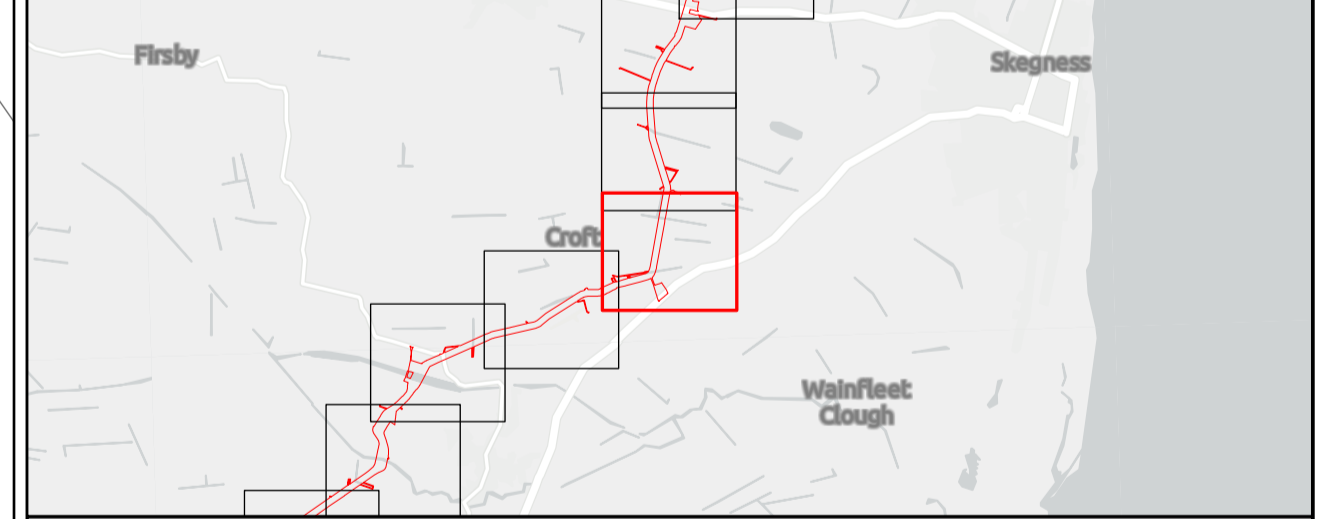
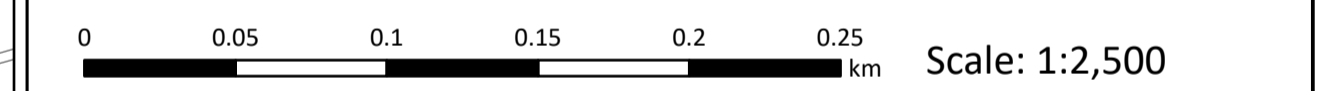
Legend

- Order Limits
- Ordinary Watercourse Crossing (WX)
- Internal Drainage Board Asset Crossing (IDBX)
- - - Local Road or Access Track Crossing (RTX)
- Overhead Utilities Crossing (OUX)
- - - Public Right of Way Crossing (PRX)
- Main Road Crossing (RX)
- Underground Utilities Crossing (UUX)
- Sheet Extent

Source:
 Contains Esri Community Maps Contributors, Esri UK, Esri, TomTom, Garmin, Foursquare, GeoTechnologies, Inc, METI/NASA, USGS, Esri UK, Esri, TomTom, Garmin, Foursquare, GeoTechnologies, Inc, METI/NASA, USGS.
 Based upon the Ordnance Survey Map with the sanction of the controller of HM Stationery Office. Crown Copyright Reserved. © OS Licence No. 0100031673

Notes:	Status: Pre-examination Submission
---------------	--

Onshore Coordinate System
 Datum: OSGB 1936
 Spheroid: Airy 1830
 Projection: British National Grid
 Central Meridian: 2 W
 Vertical Reference: Newlyn

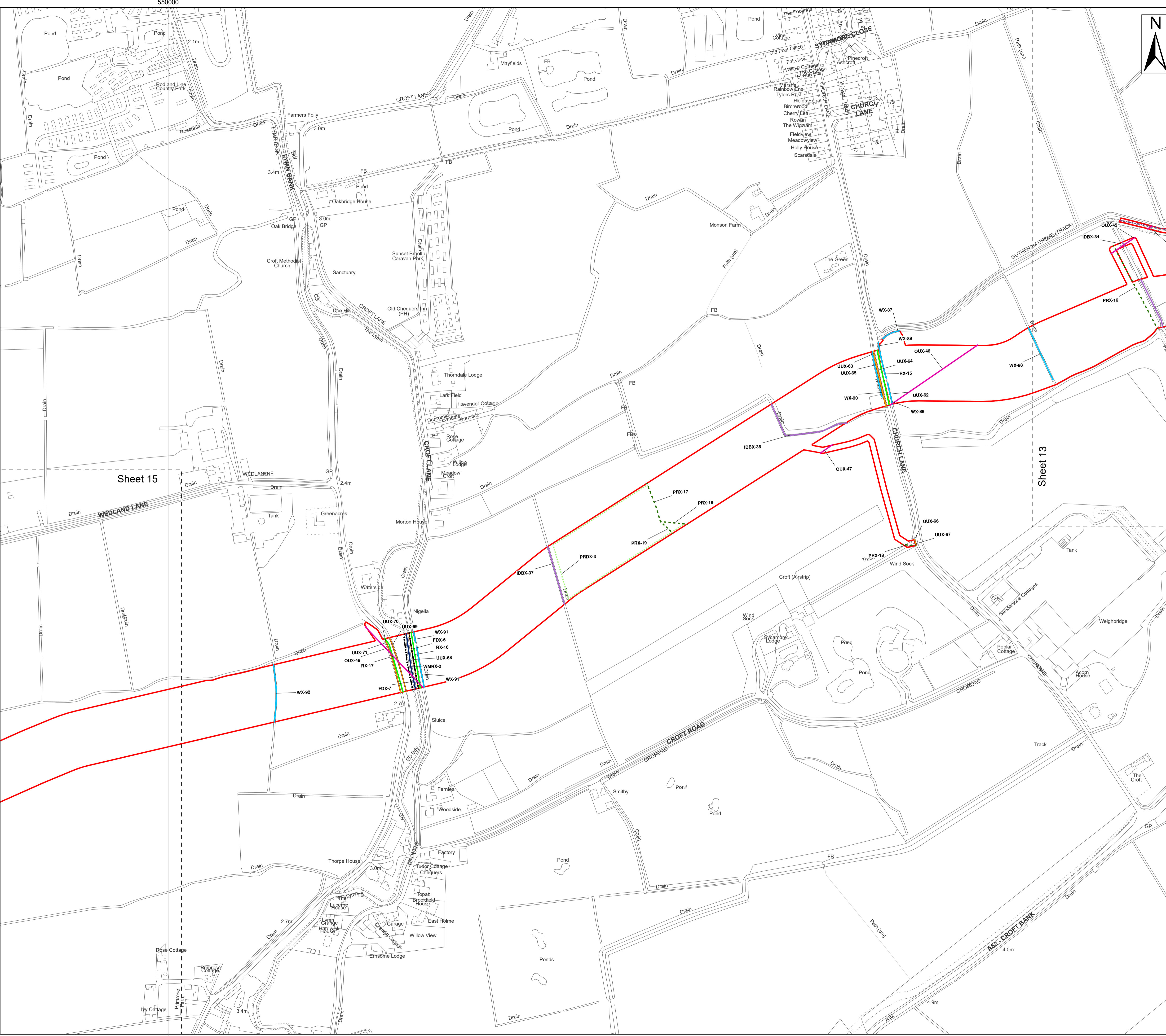


Outer Dowsing Offshore Wind 2.18 Onshore Crossing Plan DCO Application

Drawing No: PP1-ODOW-DEV-CS-PLN-0028_02

Drawing: 13 of 51			Page Size: A1		
Rev No:	Date	Description	Drawn	Checked	Approved
1.0	March 2024	DCO Application Version	JRS	ODOW	ODOW
2.0	June 2024	Response to S51 Advice	JRS	ODOW	ODOW

This document may only be used for the purpose for which it was commissioned and in accordance with the terms of engagement for that commission. Unauthorised use of this document in any form whatsoever is prohibited.



Legend

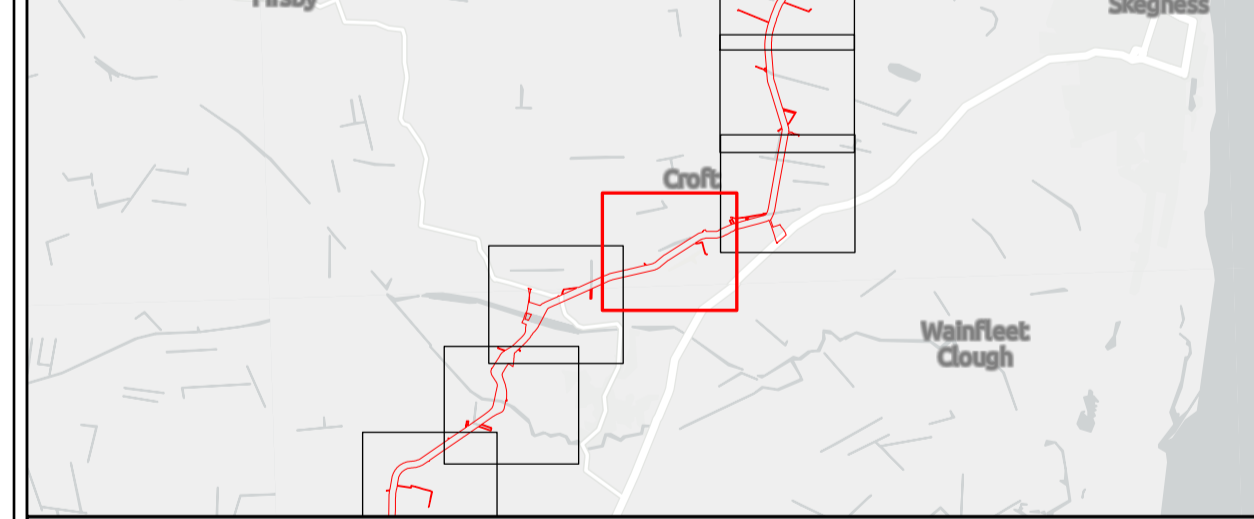
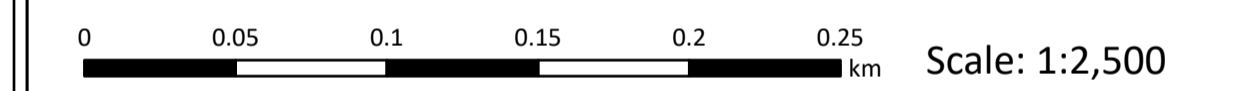
- Order Limits
- Environment Agency Flood Defence Crossing (FDX)
- Environment Agency Main River Crossing (WMRX)
- Ordinary Watercourse Crossing (WX)
- Internal Drainage Board Asset Crossing (IDBX)
- Local Road or Access Track Crossing (RTX)
- Overhead Utilities Crossing (OUX)
- - - Public Right of Way Crossing (PRX)
- - - Public Right of Way Diversion Crossing (PRDX)
- Main Road Crossing (RX)
- Underground Utilities Crossing (UUX)
- Sheet Extent

Source:
 Contains Esri Community Maps Contributors, Esri UK, Esri, TomTom, Garmin, Foursquare, GeoTechnologies, Inc, METI/NASA, USGS, Esri UK, Esri, TomTom, Garmin, Foursquare, GeoTechnologies, Inc, METI/NASA, USGS.
 Based upon the Ordnance Survey Map with the sanction of the controller of HM Stationery Office. Crown Copyright Reserved. © OS Licence No. 0100031673

Notes:

	Status: Pre-examination Submission
--	--

Onshore Coordinate System
 Datum: OSGB 1936
 Spheroid: Airy 1830
 Projection: British National Grid
 Central Meridian: 2 W
 Vertical Reference: Newlyn



Outer Dowsing Offshore Wind 2.18 Onshore Crossing Plan DCO Application

Drawing No: PP1-ODOW-DEV-CS-PLN-0028_02

Drawing: 14 of 51			Page Size: A1		
Rev No:	Date	Description	Drawn	Checked	Approved
1.0	March 2024	DCO Application Version	JRS	ODOW	ODOW
2.0	June 2024	Response to S51 Advice	JRS	ODOW	ODOW

This document may only be used for the purpose for which it was commissioned and in accordance with the terms of engagement for that commission. Unauthorised use of this document in any form whatsoever is prohibited.



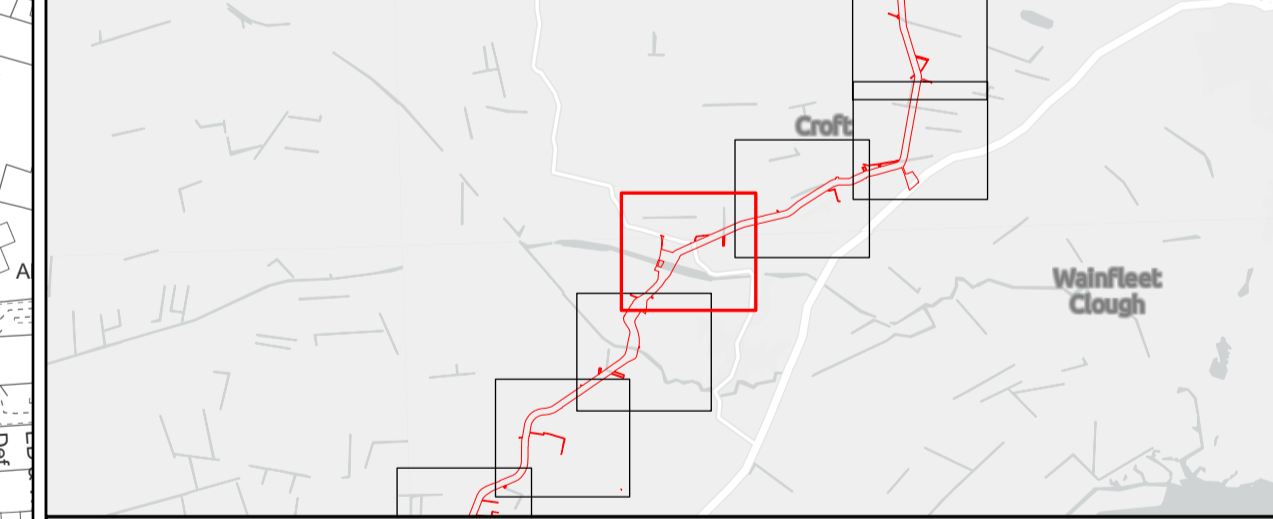
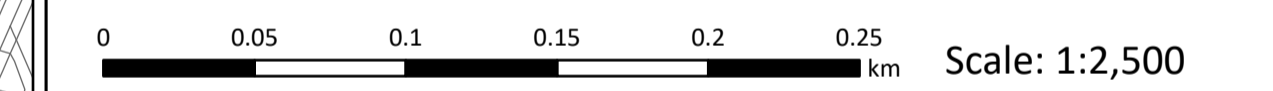
- Legend**
- Order Limits
 - Environment Agency Flood Defence Crossing (FDX)
 - Environment Agency Main River Crossing (WMRX)
 - Ordinary Watercourse Crossing (WX)
 - Internal Drainage Board Asset Crossing (IDBX)
 - Local Road or Access Track Crossing (RTX)
 - Rail Track Crossing (RWX)
 - Overhead Utilities Crossing (OUX)
 - Main Road Crossing (RX)
 - Underground Utilities Crossing (UUX)
 - Sheet Extent

Source:
 Contains Esri Community Maps Contributors, Esri UK, Esri, TomTom, Garmin, Foursquare, GeoTechnologies, Inc, METI/NASA, USGS, Esri UK, Esri, TomTom, Garmin, Foursquare, GeoTechnologies, Inc, METI/NASA, USGS.
 Based upon the Ordnance Survey Map with the sanction of the controller of HM Stationery Office. Crown Copyright Reserved. © OS Licence No. 0100031673

Notes:

Status:
Pre-examination Submission

Onshore Coordinate System
 Datum: OSGB 1936
 Spheroid: Airy 1830
 Projection: British National Grid
 Central Meridian: 2 W
 Vertical Reference: Newlyn

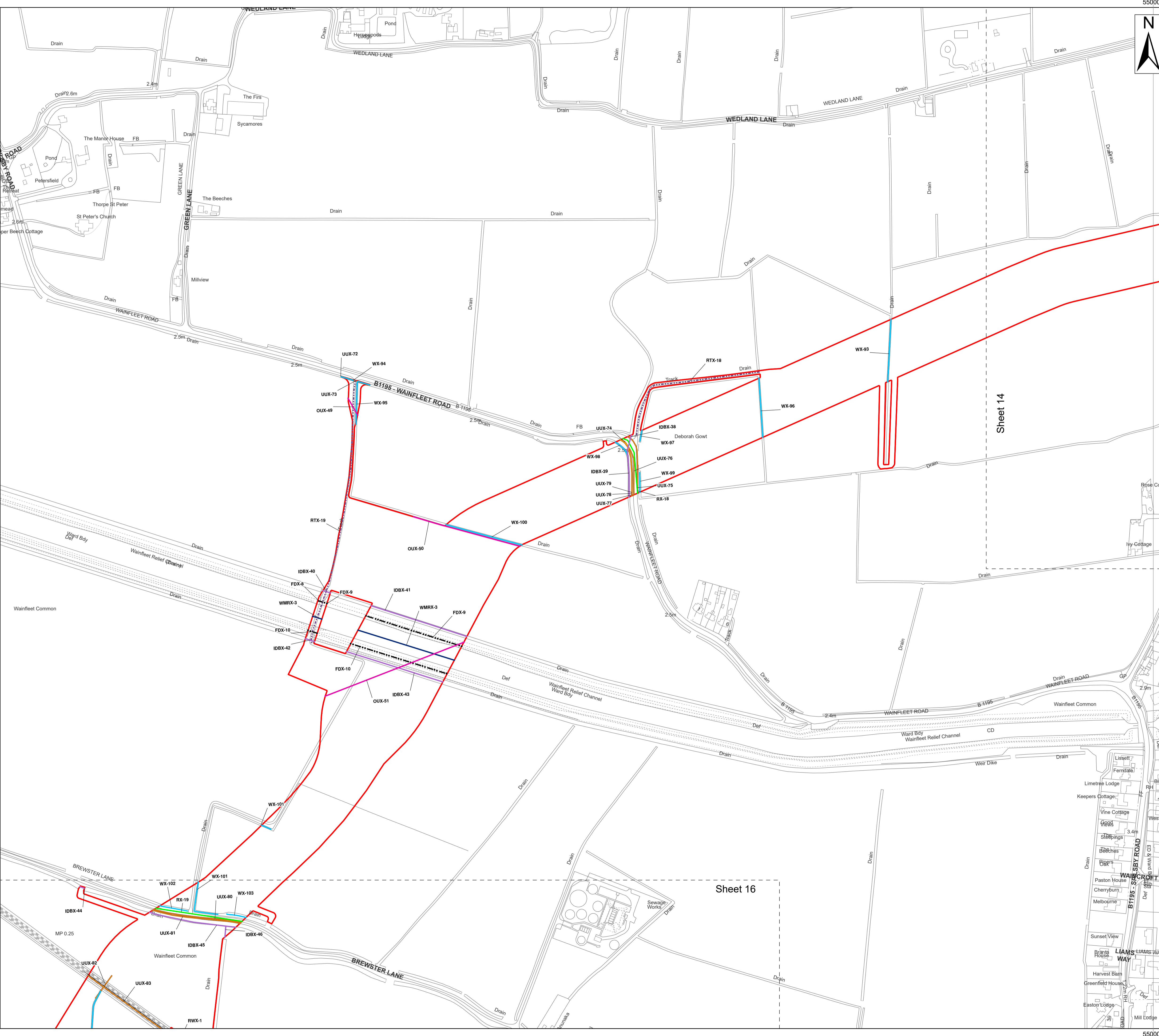


Outer Dowsing Offshore Wind 2.18 Onshore Crossing Plan DCO Application

Drawing No: PP1-ODOW-DEV-CS-PLN-0028_02

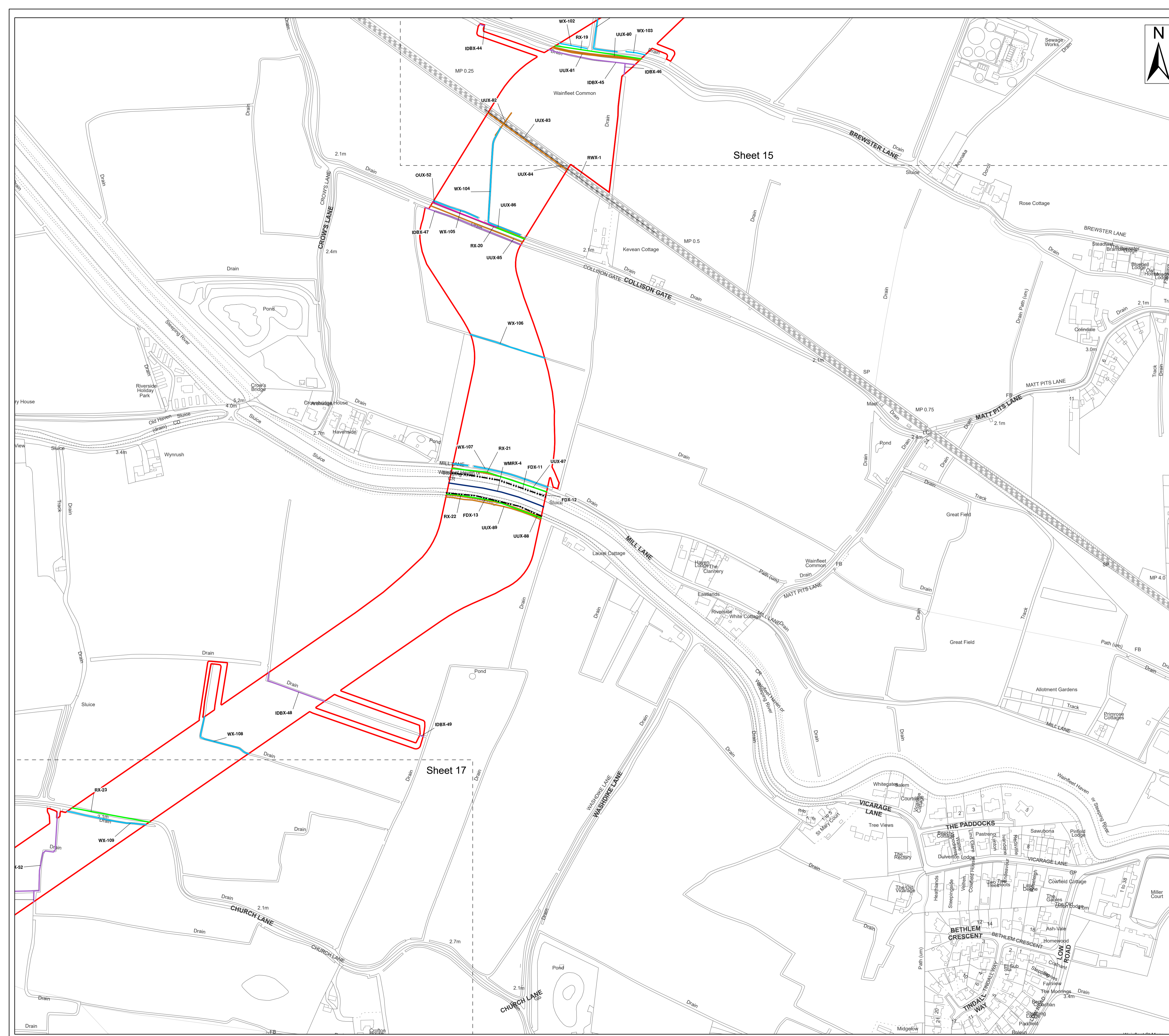
Drawing: 15 of 51			Page Size: A1		
Rev No:	Date	Description	Drawn	Checked	Approved
1.0	March 2024	DCO Application Version	JRS	ODOW	ODOW
2.0	June 2024	Response to S51 Advice	JRS	ODOW	ODOW

This document may only be used for the purpose for which it was commissioned and in accordance with the terms of engagement for that commission. Unauthorised use of this document in any form whatsoever is prohibited.



Sheet 14

Sheet 16



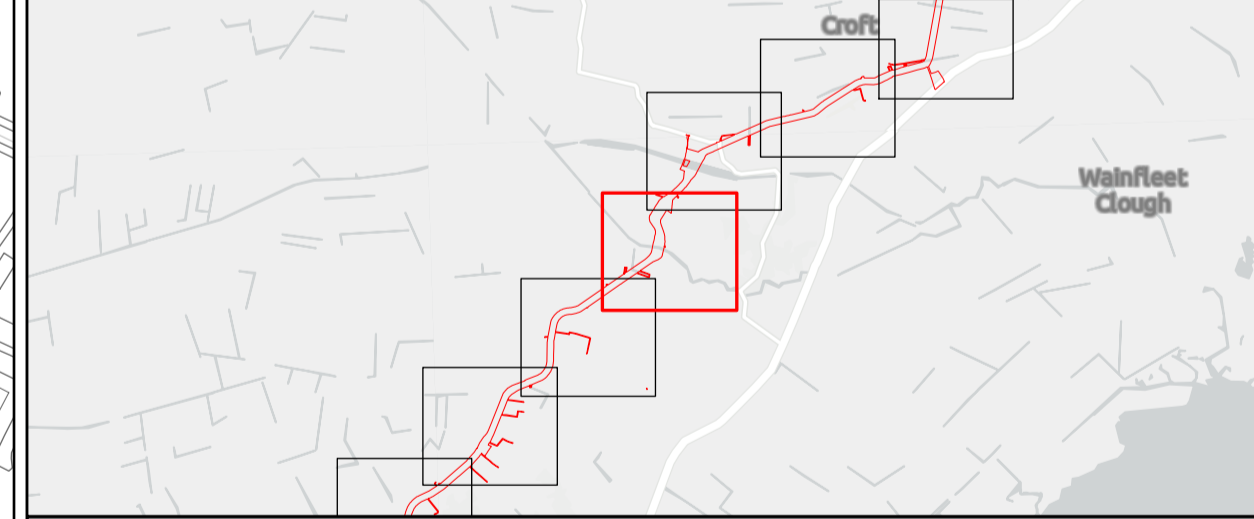
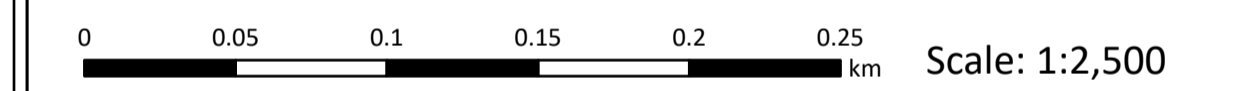
- Legend**
- Order Limits
 - Environment Agency Flood Defence Crossing (FDX)
 - Environment Agency Main River Crossing (WMRX)
 - Ordinary Watercourse Crossing (WX)
 - Internal Drainage Board Asset Crossing (IDBX)
 - Rail Track Crossing (RWX)
 - Overhead Utilities Crossing (OUX)
 - Main Road Crossing (RX)
 - Underground Utilities Crossing (UUX)
 - Sheet Extent

Source:
 Contains Esri Community Maps Contributors, Esri UK, Esri, TomTom, Garmin, Foursquare, GeoTechnologies, Inc, METI/NASA, USGS, Esri UK, Esri, TomTom, Garmin, Foursquare, GeoTechnologies, Inc, METI/NASA, USGS.
 Based upon the Ordnance Survey Map with the sanction of the controller of HM Stationery Office. Crown Copyright Reserved. © OS Licence No. 0100031673

Notes:

	Status: Pre-examination Submission
--	--

Onshore Coordinate System
 Datum: OSGB 1936
 Spheroid: Airy 1830
 Projection: British National Grid
 Central Meridian: 2 W
 Vertical Reference: Newlyn

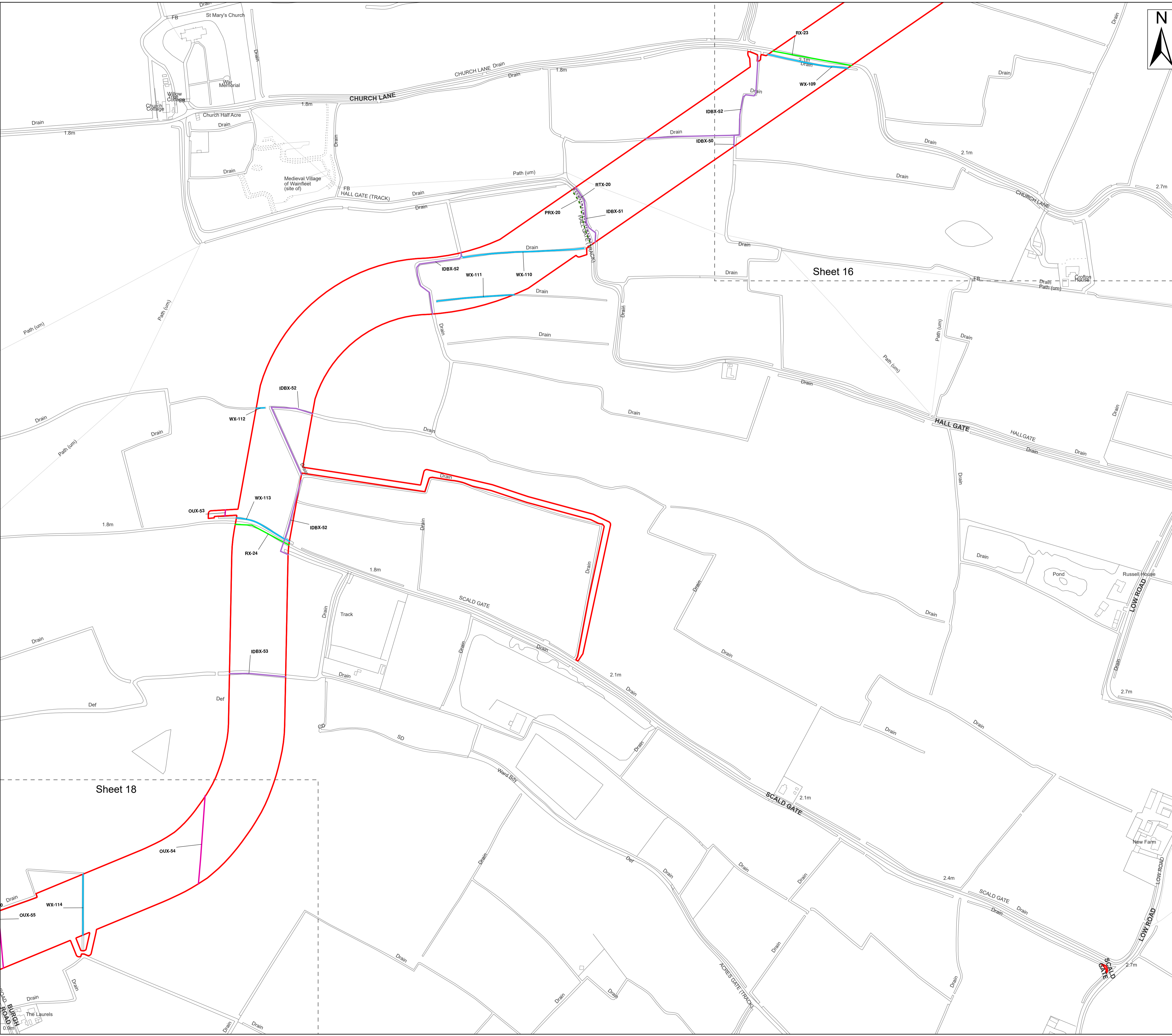


Outer Dowsing Offshore Wind 2.18 Onshore Crossing Plan DCO Application

Drawing No: PP1-ODOW-DEV-CS-PLN-0028_02

Drawing: 16 of 51			Page Size: A1		
Rev No:	Date	Description	Drawn	Checked	Approved
1.0	March 2024	DCO Application Version	JRS	ODOW	ODOW
2.0	June 2024	Response to S51 Advice	JRS	ODOW	ODOW

This document may only be used for the purpose for which it was commissioned and in accordance with the terms of engagement for that commission. Unauthorised use of this document in any form whatsoever is prohibited.



Legend

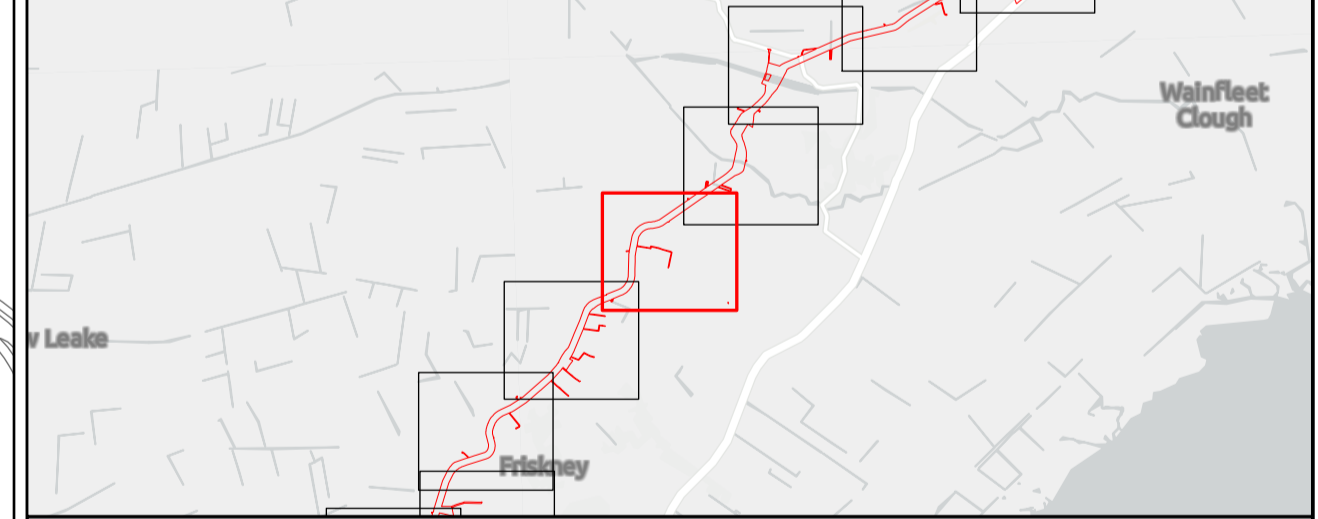
- Order Limits
- Ordinary Watercourse Crossing (WX)
- Internal Drainage Board Asset Crossing (IDBX)
- Overhead Utilities Crossing (OUX)
- Main Road Crossing (RX)
- - - Local Road or Access Track Crossing (RTX)
- - - Public Right of Way Crossing (PRX)
- Sheet Extent

Source:
 Contains Esri Community Maps Contributors, Esri UK, Esri, TomTom, Garmin, Foursquare, GeoTechnologies, Inc, METI/NASA, USGS, Esri UK, Esri, TomTom, Garmin, Foursquare, GeoTechnologies, Inc, METI/NASA, USGS.
 Based upon the Ordnance Survey Map with the sanction of the controller of HM Stationery Office. Crown Copyright Reserved. © OS Licence No. 0100031673

Notes:

	Status: Pre-examination Submission
--	--

Onshore Coordinate System
 Datum: OSGB 1936
 Spheroid: Airy 1830
 Projection: British National Grid
 Central Meridian: 2 W
 Vertical Reference: Newlyn

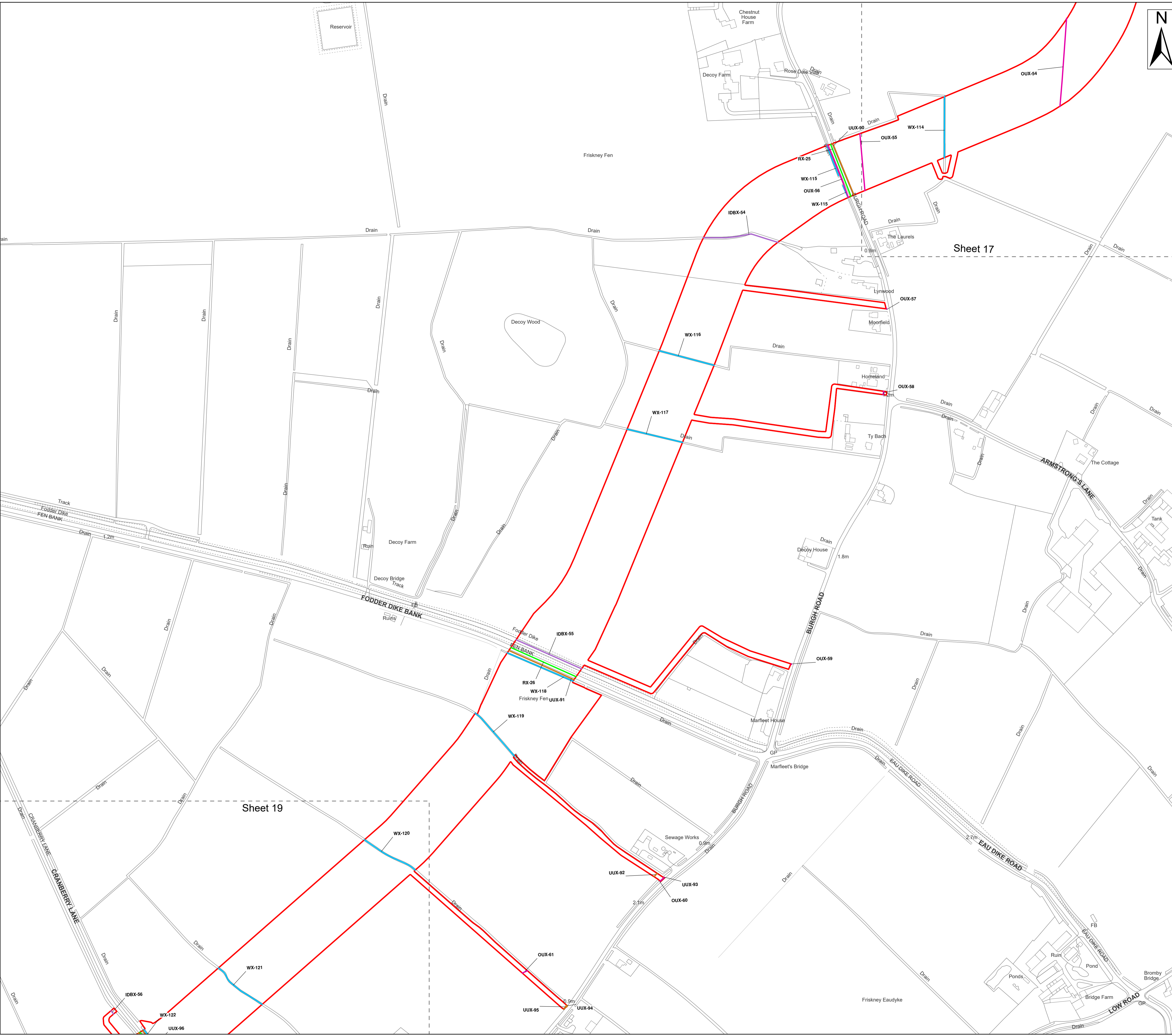


Outer Dowsing Offshore Wind 2.18 Onshore Crossing Plan DCO Application

Drawing No: PP1-ODOW-DEV-CS-PLN-0028_02

Drawing: 17 of 51			Page Size: A1		
Rev No:	Date	Description	Drawn	Checked	Approved
1.0	March 2024	DCO Application Version	JRS	ODOW	ODOW
2.0	June 2024	Response to S51 Advice	JRS	ODOW	ODOW

This document may only be used for the purpose for which it was commissioned and in accordance with the terms of engagement for that commission. Unauthorised use of this document in any form whatsoever is prohibited.

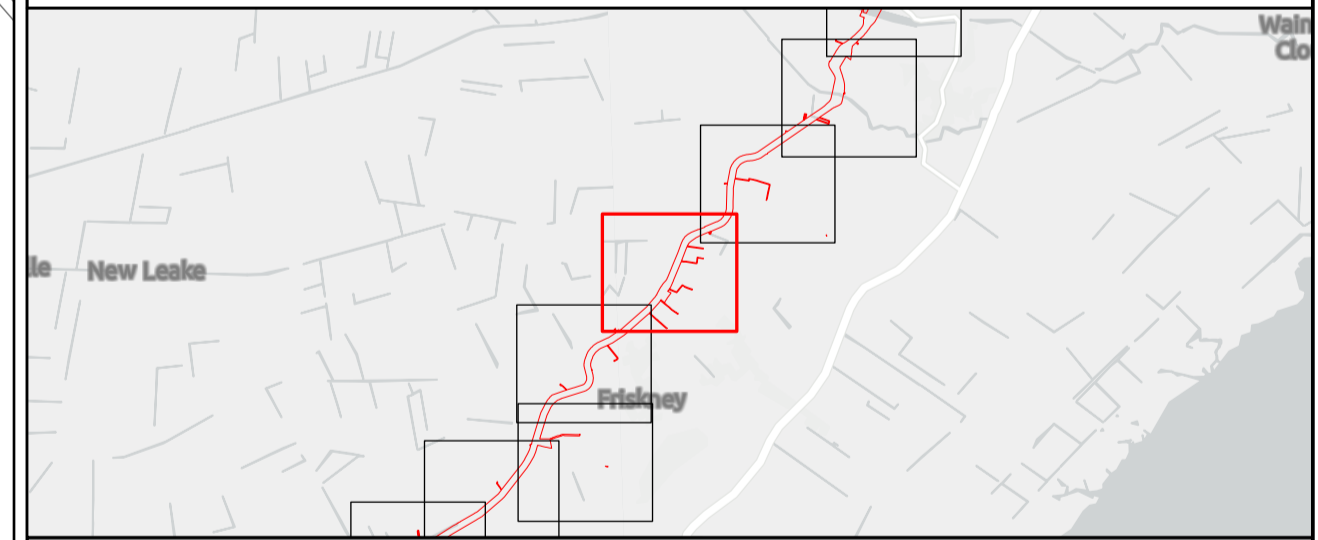
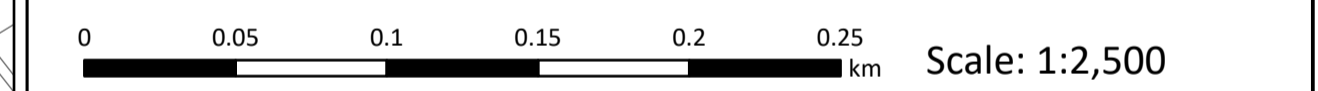


- Legend**
- Order Limits
 - Ordinary Watercourse Crossing (WX)
 - Internal Drainage Board Asset Crossing (IDBX)
 - Overhead Utilities Crossing (OUX)
 - Main Road Crossing (RX)
 - Underground Utilities Crossing (UUX)
 - Sheet Extent

Source:
 Contains Esri Community Maps Contributors, Esri UK, Esri, TomTom, Garmin, Foursquare, GeoTechnologies, Inc, METI/NASA, USGS, Esri UK, Esri, TomTom, Garmin, Foursquare, GeoTechnologies, Inc, METI/NASA, USGS.
 Based upon the Ordnance Survey Map with the sanction of the controller of HM Stationery Office. Crown Copyright Reserved. © OS Licence No. 0100031673

Notes:	Status: Pre-examination Submission
---------------	--

Onshore Coordinate System
 Datum: OSGB 1936
 Spheroid: Airy 1830
 Projection: British National Grid
 Central Meridian: 2 W
 Vertical Reference: Newlyn

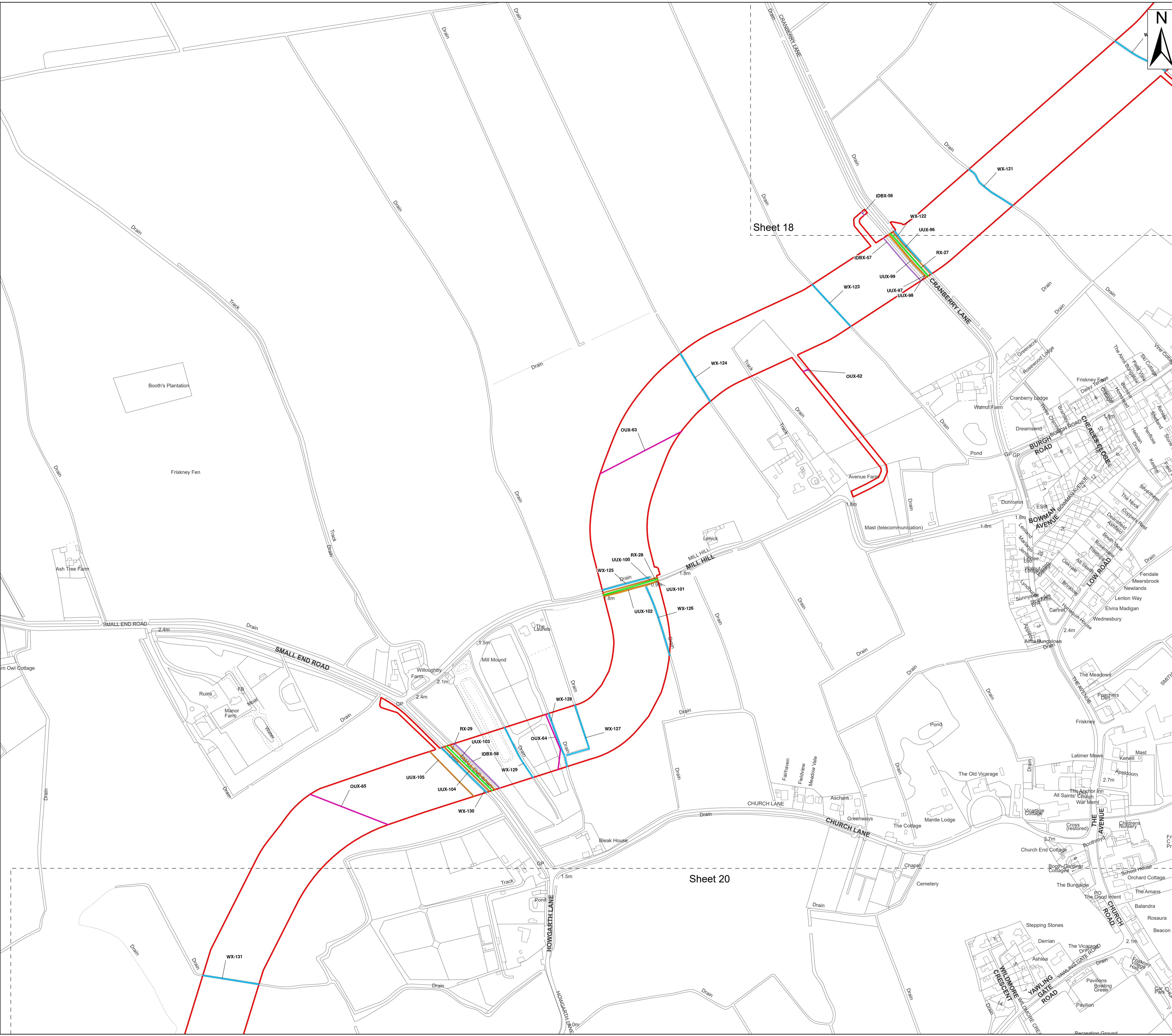


Outer Dowsing Offshore Wind 2.18 Onshore Crossing Plan DCO Application

Drawing No: PP1-ODOW-DEV-CS-PLN-0028_02

Drawing: 18 of 51			Page Size: A1		
Rev No:	Date	Description	Drawn	Checked	Approved
1.0	March 2024	DCO Application Version	JRS	ODOW	ODOW
2.0	June 2024	Response to S51 Advice	JRS	ODOW	ODOW

This document may only be used for the purpose for which it was commissioned and in accordance with the terms of engagement for that commission. Unauthorised use of this document in any form whatsoever is prohibited.



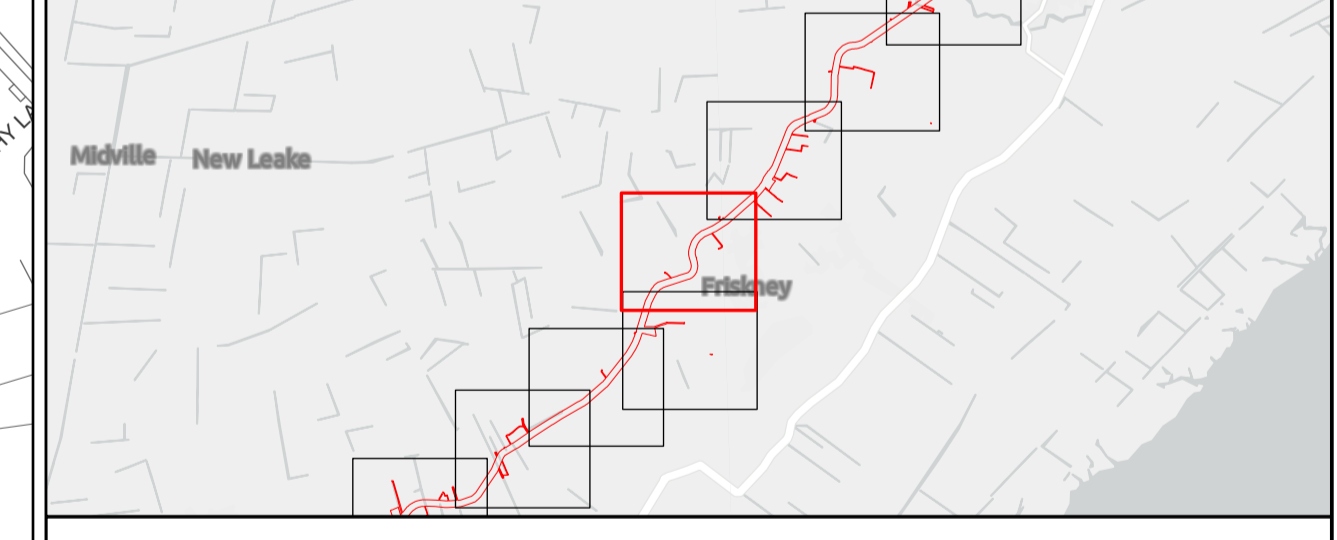
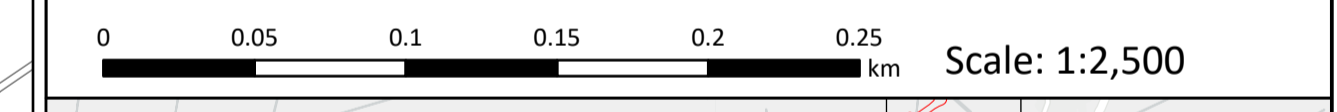
Legend

- Order Limits
- Ordinary Watercourse Crossing (WX)
- Internal Drainage Board Asset Crossing (IDBX)
- Overhead Utilities Crossing (OUX)
- Main Road Crossing (RX)
- Underground Utilities Crossing (UUX)
- Sheet Extent

Source:
 Contains Esri Community Maps Contributors, Esri UK, Esri, TomTom, Garmin, Foursquare, GeoTechnologies, Inc, METI/NASA, USGS, Esri UK, Esri, TomTom, Garmin, Foursquare, GeoTechnologies, Inc, METI/NASA, USGS.
 Based upon the Ordnance Survey Map with the sanction of the controller of HM Stationery Office. Crown Copyright Reserved. © OS Licence No. 0100031673

Notes:	Status: Pre-examination Submission
---------------	--

Onshore Coordinate System
 Datum: OSGB 1936
 Spheroid: Airy 1830
 Projection: British National Grid
 Central Meridian: 2 W
 Vertical Reference: Newlyn

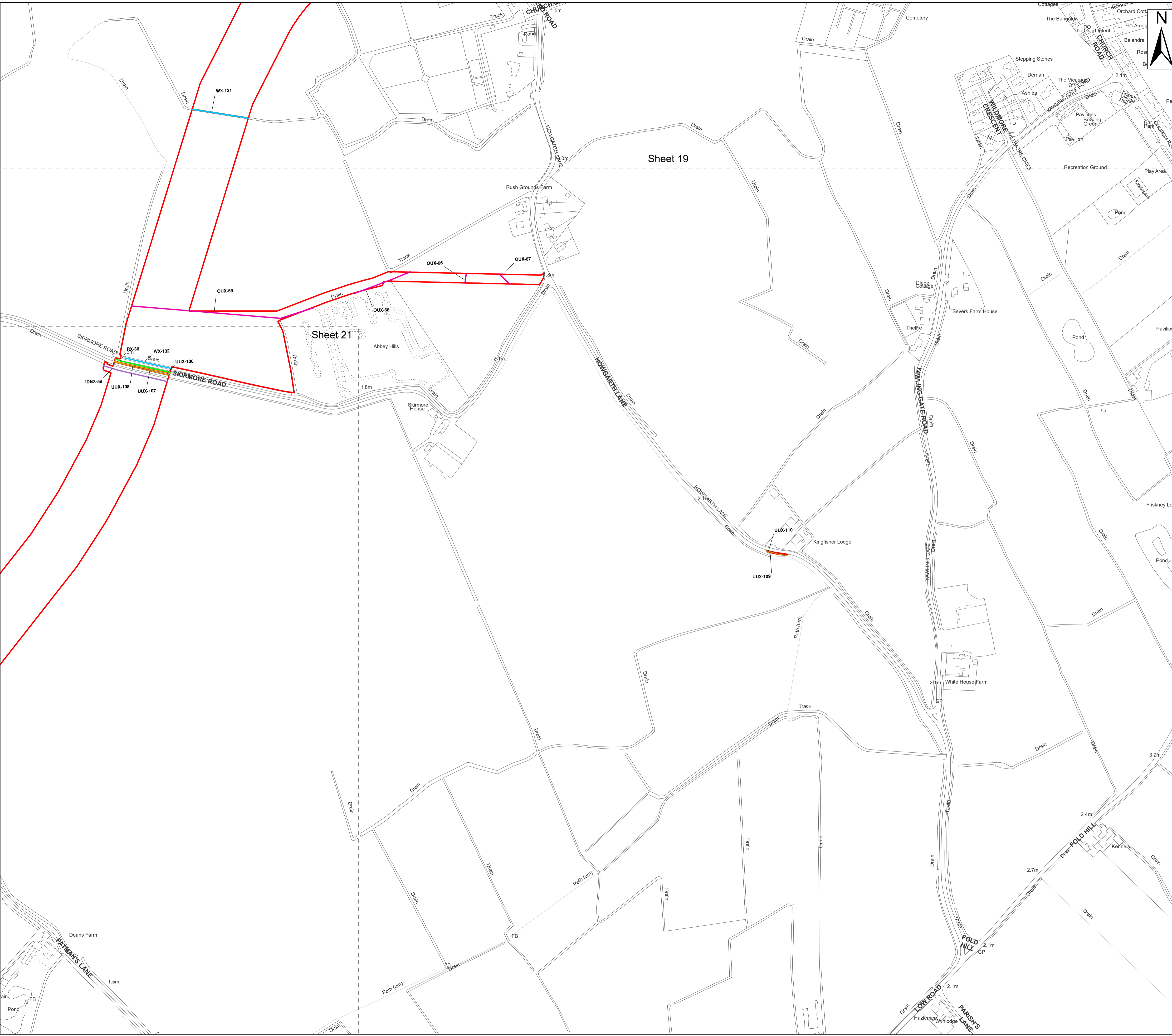


Outer Dowsing Offshore Wind 2.18 Onshore Crossing Plan DCO Application

Drawing No: PP1-ODOW-DEV-CS-PLN-0028_02

Drawing: 19 of 51			Page Size: A1		
Rev No:	Date	Description	Drawn	Checked	Approved
1.0	March 2024	DCO Application Version	JRS	ODOW	ODOW
2.0	June 2024	Response to S51 Advice	JRS	ODOW	ODOW

This document may only be used for the purpose for which it was commissioned and in accordance with the terms of engagement for that commission. Unauthorised use of this document in any form whatsoever is prohibited.



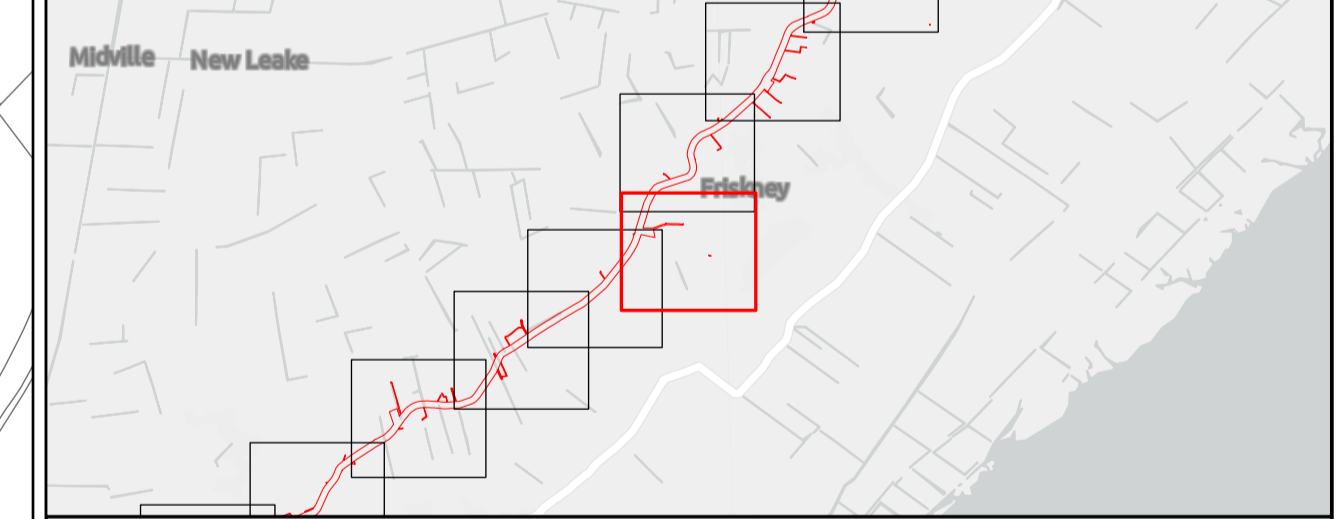
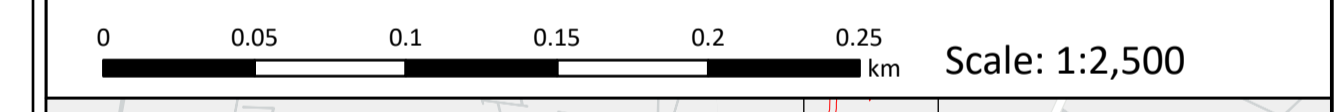
Legend

- Order Limits
- Ordinary Watercourse Crossing (WX)
- Internal Drainage Board Asset Crossing (IDBX)
- Overhead Utilities Crossing (OUX)
- Main Road Crossing (RX)
- Underground Utilities Crossing (UUX)
- Sheet Extent

Source:
 Contains Esri Community Maps Contributors, Esri UK, Esri, TomTom, Garmin, Foursquare, GeoTechnologies, Inc, METI/NASA, USGS, Esri UK, Esri, TomTom, Garmin, Foursquare, GeoTechnologies, Inc, METI/NASA, USGS.
 Based upon the Ordnance Survey Map with the sanction of the controller of HM Stationery Office. Crown Copyright Reserved. © OS Licence No. 0100031673

Notes:	Status: Pre-examination Submission
---------------	--

Onshore Coordinate System
 Datum: OSGB 1936
 Spheroid: Airy 1830
 Projection: British National Grid
 Central Meridian: 2 W
 Vertical Reference: Newlyn

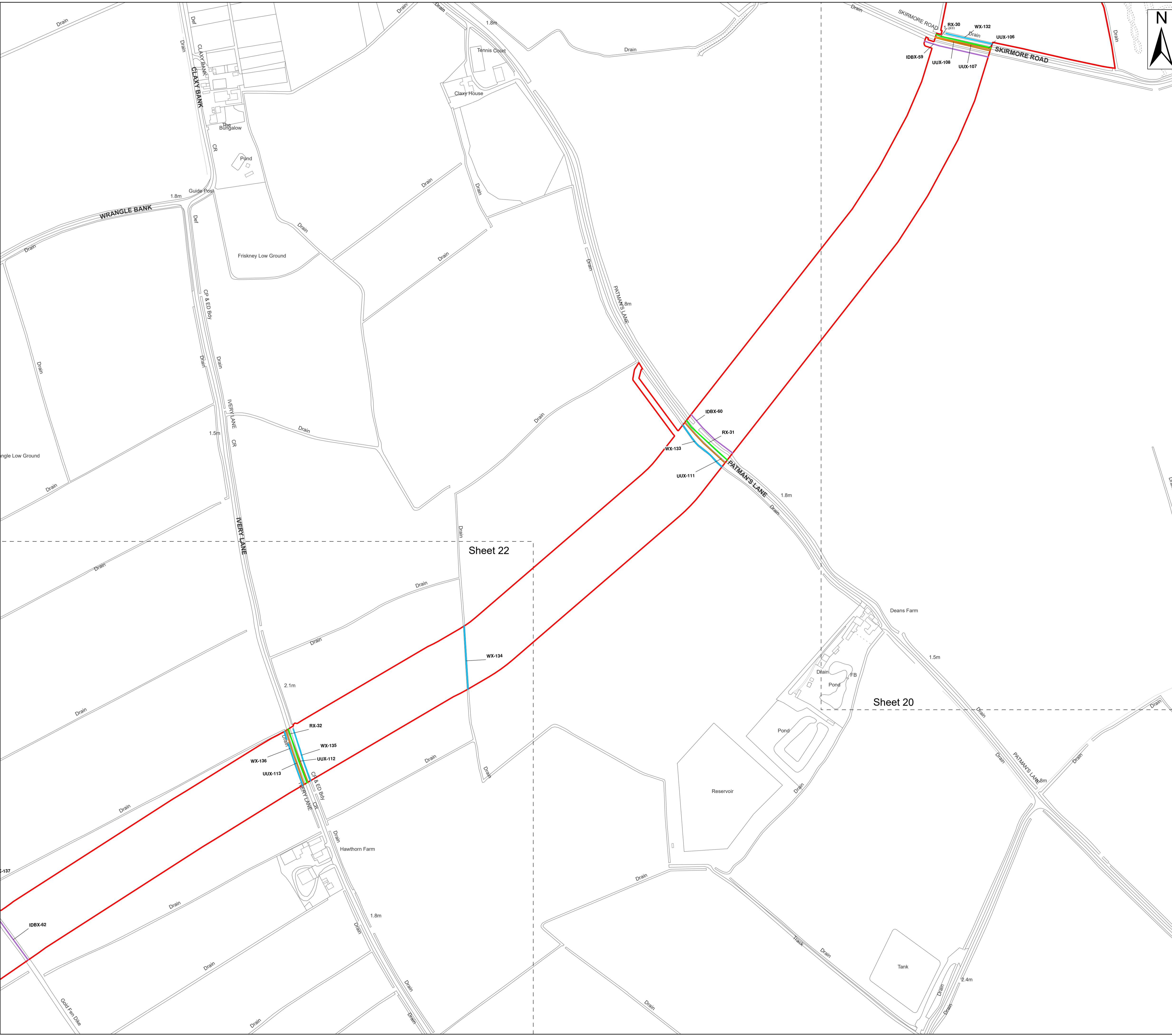


Outer Dowsing Offshore Wind 2.18 Onshore Crossing Plan DCO Application

Drawing No: PP1-ODOW-DEV-CS-PLN-0028_02

Drawing: 20 of 51			Page Size: A1		
Rev No:	Date	Description	Drawn	Checked	Approved
1.0	March 2024	DCO Application Version	JRS	ODOW	ODOW
2.0	June 2024	Response to S51 Advice	JRS	ODOW	ODOW

This document may only be used for the purpose for which it was commissioned and in accordance with the terms of engagement for that commission. Unauthorised use of this document in any form whatsoever is prohibited.



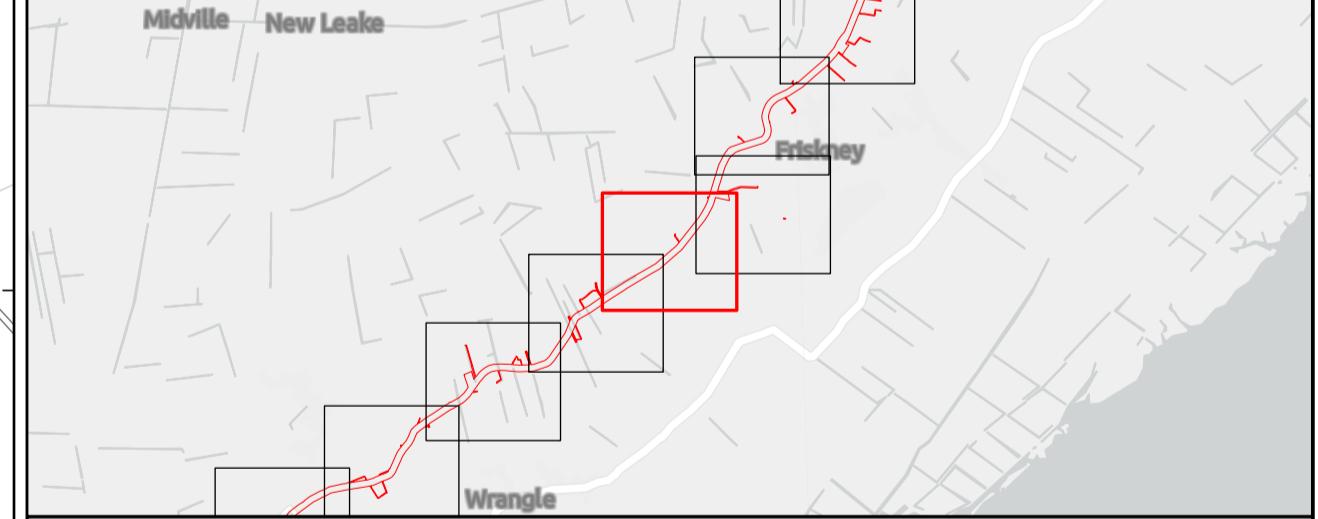
- Legend**
- ▭ Order Limits
 - ▭ Ordinary Watercourse Crossing (WX)
 - ▭ Internal Drainage Board Asset Crossing (IDBX)
 - ▭ Main Road Crossing (RX)
 - ▭ Underground Utilities Crossing (UUX)
 - Sheet Extent

Source:
 Contains Esri Community Maps Contributors, Esri UK, Esri, TomTom, Garmin, Foursquare, GeoTechnologies, Inc, METI/NASA, USGS, Esri UK, Esri, TomTom, Garmin, Foursquare, GeoTechnologies, Inc, METI/NASA, USGS.
 Based upon the Ordnance Survey Map with the sanction of the controller of HM Stationery Office. Crown Copyright Reserved. © OS Licence No. 0100031673

Notes:

Status:
Pre-examination Submission

Onshore Coordinate System
 Datum: OSGB 1936
 Spheroid: Airy 1830
 Projection: British National Grid
 Central Meridian: 2 W
 Vertical Reference: Newlyn

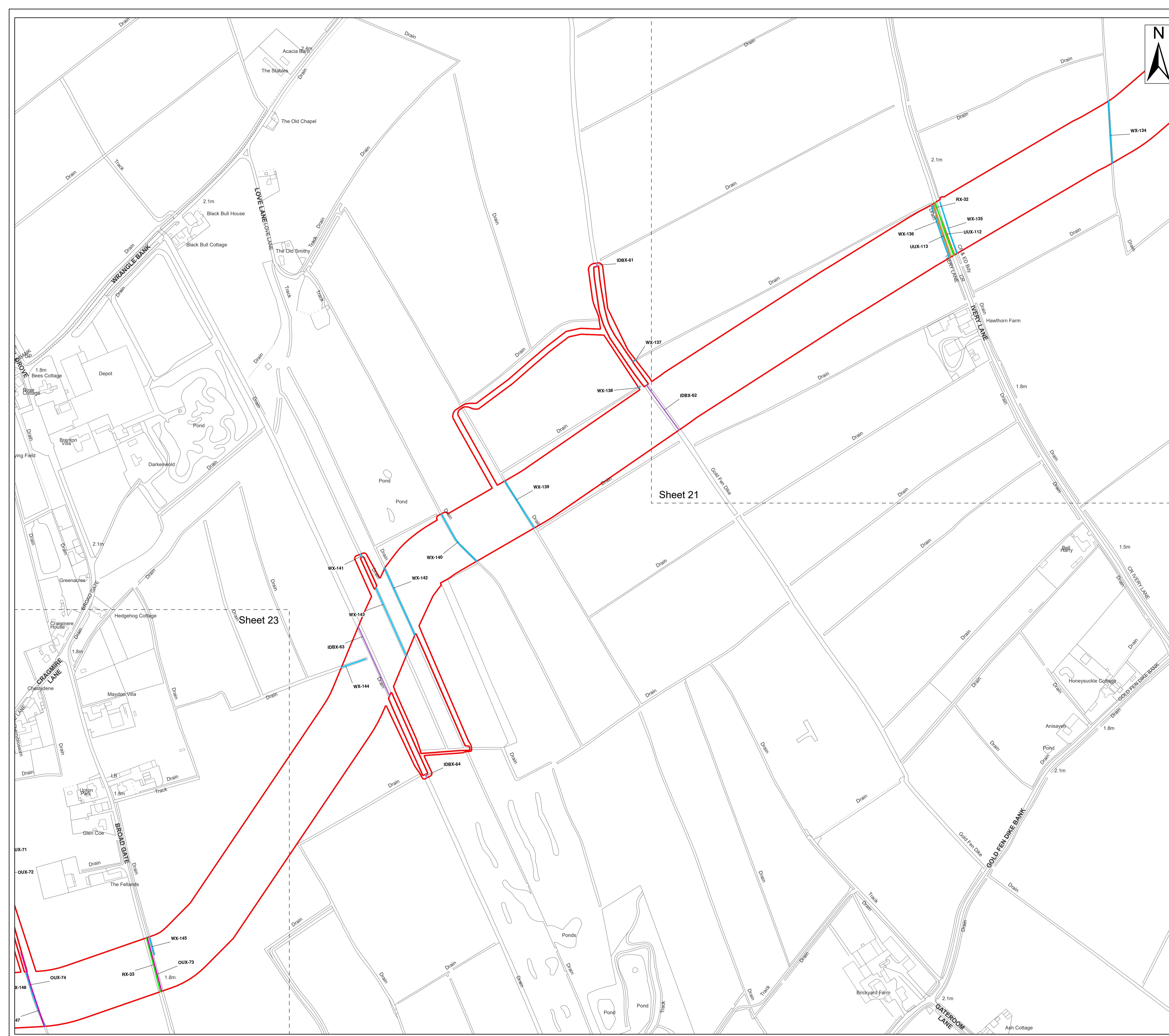


Outer Dowsing Offshore Wind 2.18 Onshore Crossing Plan DCO Application

Drawing No: PP1-ODOW-DEV-CS-PLN-0028_02

Drawing: 21 of 51			Page Size: A1		
Rev No:	Date	Description	Drawn	Checked	Approved
1.0	March 2024	DCO Application Version	JRS	ODOW	ODOW
2.0	June 2024	Response to S51 Advice	JRS	ODOW	ODOW

This document may only be used for the purpose for which it was commissioned and in accordance with the terms of engagement for that commission. Unauthorised use of this document in any form whatsoever is prohibited.



Legend

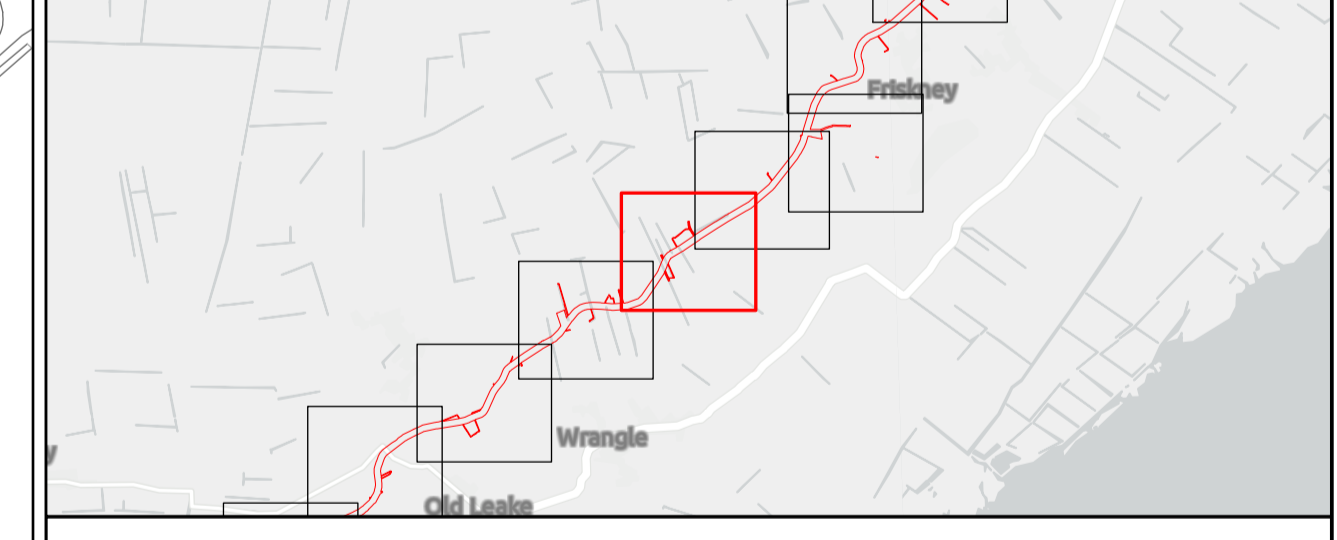
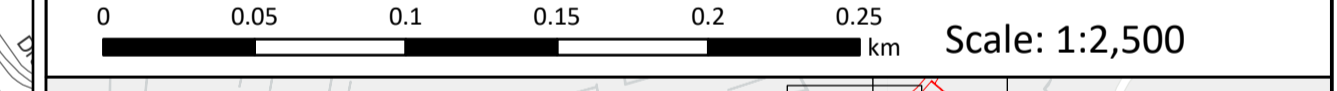
- Order Limits
- Ordinary Watercourse Crossing (WX)
- Internal Drainage Board Asset Crossing (IDBX)
- Overhead Utilities Crossing (OUX)
- Main Road Crossing (RX)
- Underground Utilities Crossing (UUX)
- Sheet Extent

Source:
 Contains Esri Community Maps Contributors, Esri UK, Esri, TomTom, Garmin, Foursquare, GeoTechnologies, Inc, METI/NASA, USGS, Esri UK, Esri, TomTom, Garmin, Foursquare, GeoTechnologies, Inc, METI/NASA, USGS.
 Based upon the Ordnance Survey Map with the sanction of the controller of HM Stationery Office. Crown Copyright Reserved. © OS Licence No. 0100031673

Notes:

Status:
Pre-examination Submission

Onshore Coordinate System
 Datum: OSGB 1936
 Spheroid: Airy 1830
 Projection: British National Grid
 Central Meridian: 2 W
 Vertical Reference: Newlyn



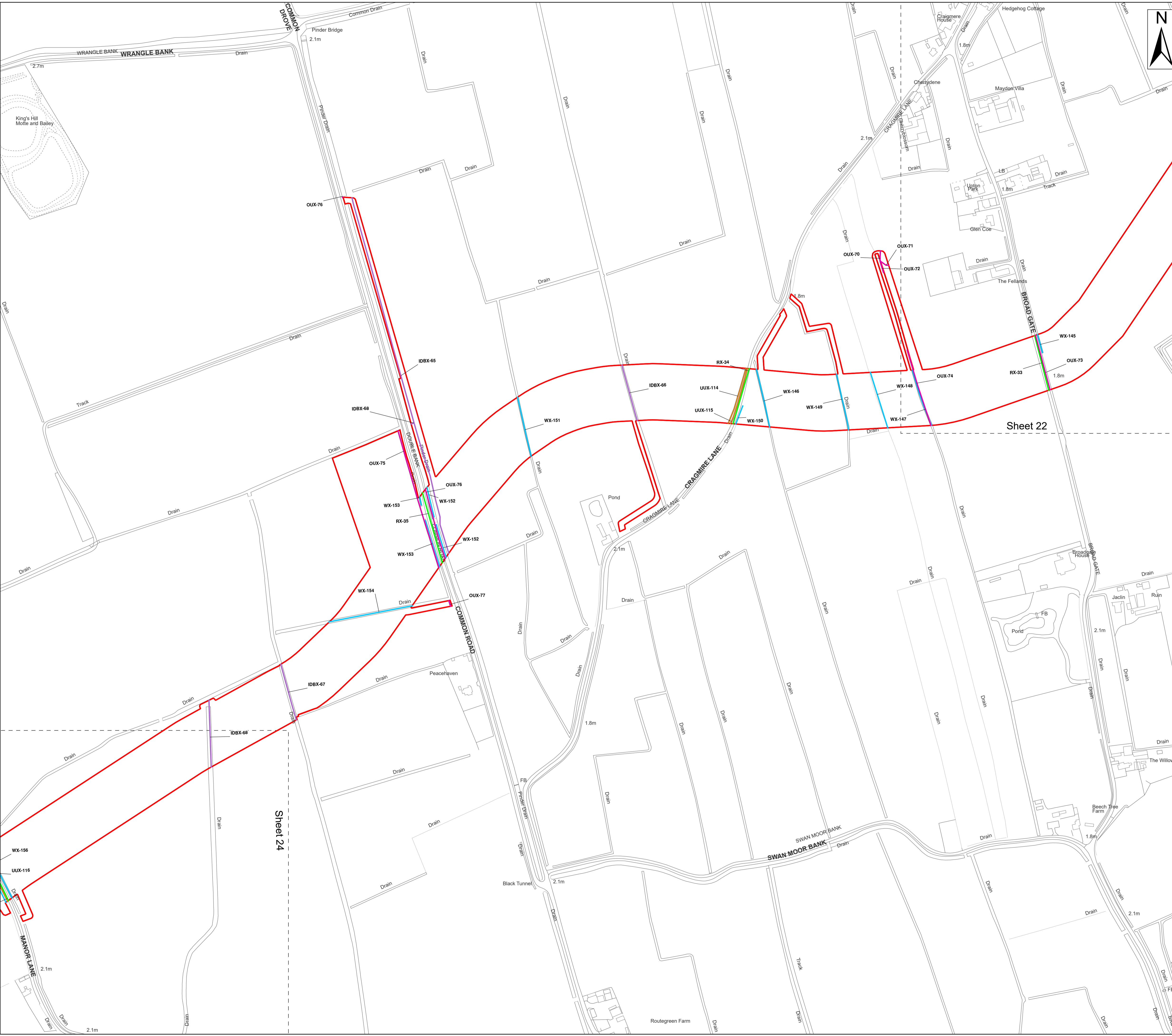
Outer Dowsing Offshore Wind 2.18 Onshore Crossing Plan DCO Application

Drawing No: PP1-ODOW-DEV-CS-PLN-0028_02

Drawing: 22 of 51 Page Size: A1

Rev No:	Date	Description	Drawn	Checked	Approved
1.0	March 2024	DCO Application Version	JRS	ODOW	ODOW
2.0	June 2024	Response to S51 Advice	JRS	ODOW	ODOW

This document may only be used for the purpose for which it was commissioned and in accordance with the terms of engagement for that commission. Unauthorised use of this document in any form whatsoever is prohibited.



Legend

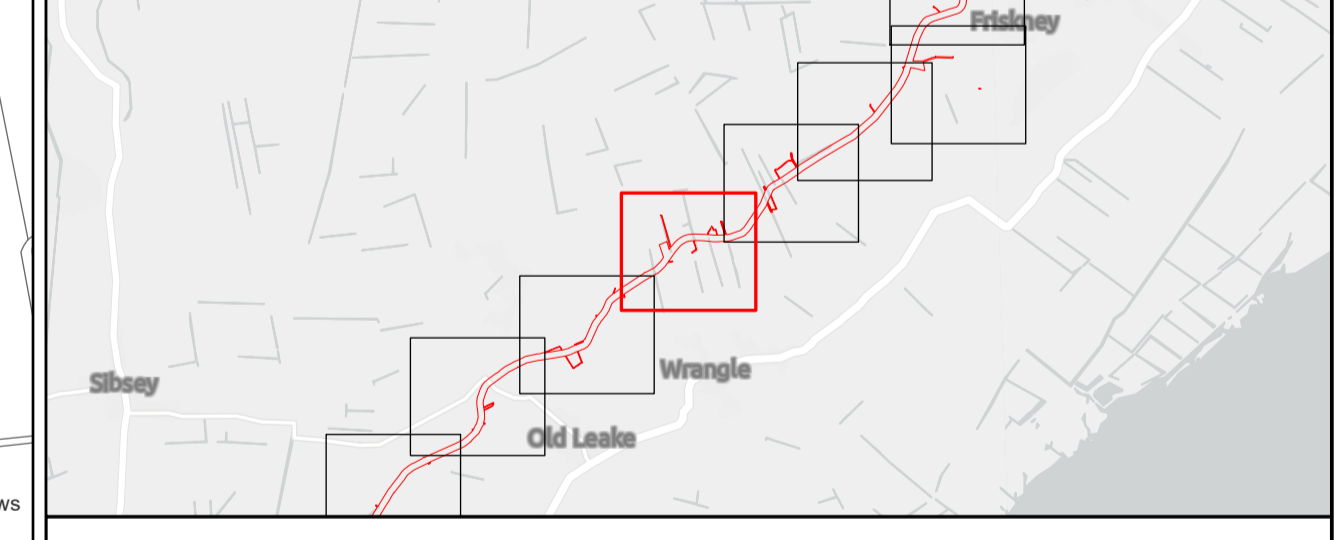
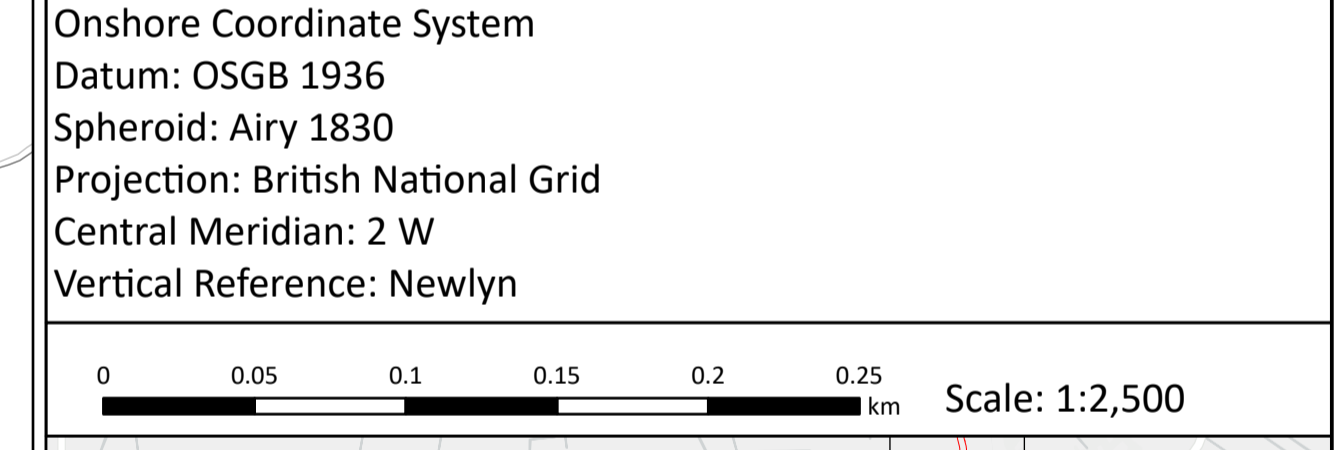
- Order Limits
- Ordinary Watercourse Crossing (WX)
- Internal Drainage Board Asset Crossing (IDBX)
- Overhead Utilities Crossing (OUX)
- Main Road Crossing (RX)
- Underground Utilities Crossing (UUX)
- Sheet Extent

Source:
 Contains Esri Community Maps Contributors, Esri UK, Esri, TomTom, Garmin, Foursquare, GeoTechnologies, Inc, METI/NASA, USGS, Esri UK, Esri, TomTom, Garmin, Foursquare, GeoTechnologies, Inc, METI/NASA, USGS.
 Based upon the Ordnance Survey Map with the sanction of the controller of HM Stationery Office. Crown Copyright Reserved. © OS Licence No. 0100031673

Notes:

Status:
Pre-examination
Submission

Onshore Coordinate System
 Datum: OSGB 1936
 Spheroid: Airy 1830
 Projection: British National Grid
 Central Meridian: 2 W
 Vertical Reference: Newlyn

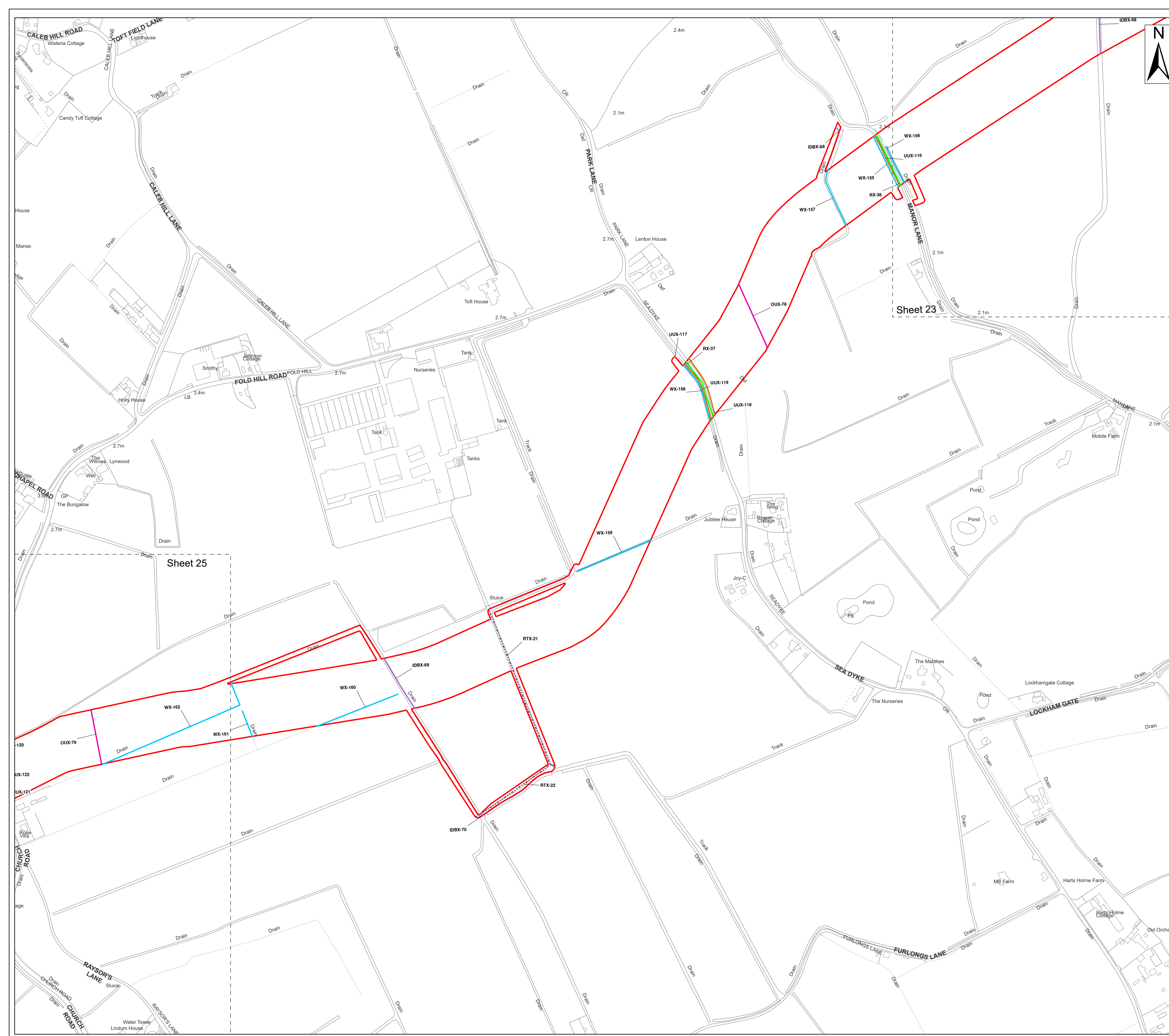


Outer Dowsing Offshore Wind 2.18 Onshore Crossing Plan DCO Application

Drawing No: PP1-ODOW-DEV-CS-PLN-0028_02

Drawing: 23 of 51			Page Size: A1		
Rev No:	Date	Description	Drawn	Checked	Approved
1.0	March 2024	DCO Application Version	JRS	ODOW	ODOW
2.0	June 2024	Response to S51 Advice	JRS	ODOW	ODOW

This document may only be used for the purpose for which it was commissioned and in accordance with the terms of engagement for that commission. Unauthorised use of this document in any form whatsoever is prohibited.



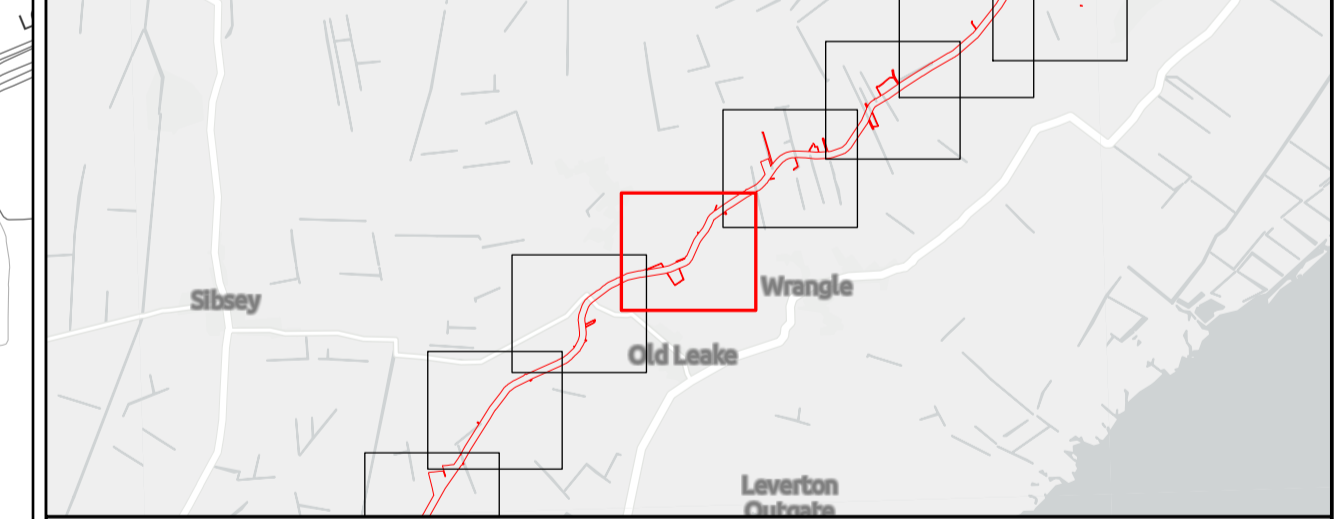
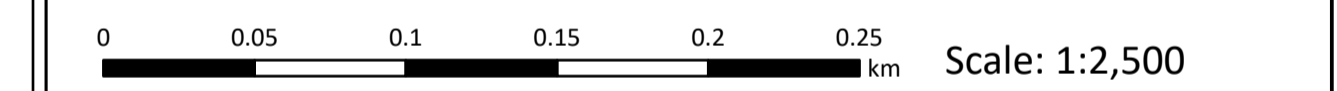
Legend

- Order Limits
- Ordinary Watercourse Crossing (WX)
- Internal Drainage Board Asset Crossing (IDBX)
- - - Local Road or Access Track Crossing (RTX)
- Overhead Utilities Crossing (OUX)
- Main Road Crossing (RX)
- Underground Utilities Crossing (UUX)
- Sheet Extent

Source:
 Contains Esri Community Maps Contributors, Esri UK, Esri, TomTom, Garmin, Foursquare, GeoTechnologies, Inc, METI/NASA, USGS, Esri UK, Esri, TomTom, Garmin, Foursquare, GeoTechnologies, Inc, METI/NASA, USGS.
 Based upon the Ordnance Survey Map with the sanction of the controller of HM Stationery Office. Crown Copyright Reserved. © OS Licence No. 0100031673

Notes:	Status: Pre-examination Submission
---------------	--

Onshore Coordinate System
 Datum: OSGB 1936
 Spheroid: Airy 1830
 Projection: British National Grid
 Central Meridian: 2 W
 Vertical Reference: Newlyn

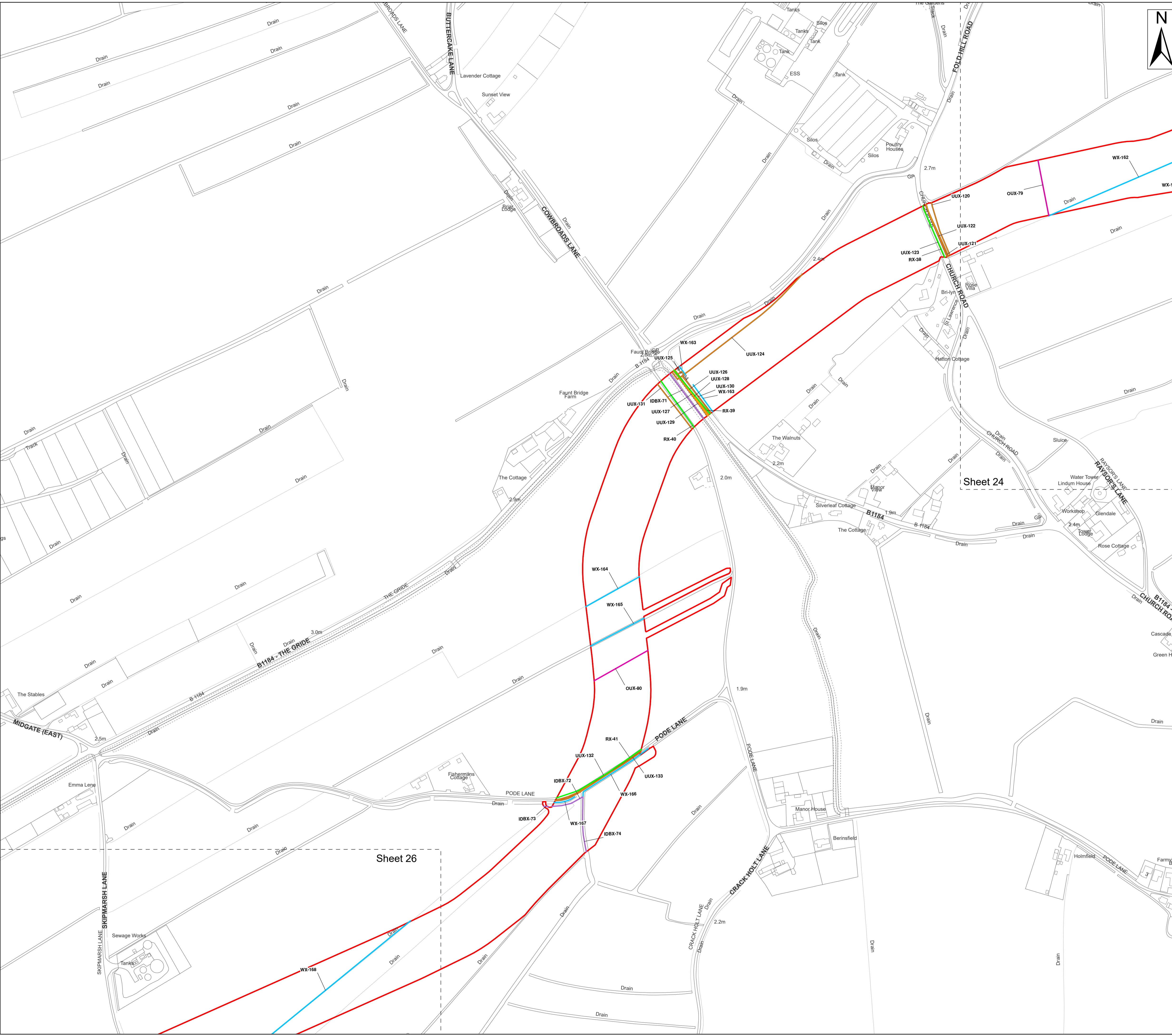


Outer Dowsing Offshore Wind 2.18 Onshore Crossing Plan DCO Application

Drawing No: PP1-ODOW-DEV-CS-PLN-0028_02

Drawing: 24 of 51			Page Size: A1		
Rev No:	Date	Description	Drawn	Checked	Approved
1.0	March 2024	DCO Application Version	JRS	ODOW	ODOW
2.0	June 2024	Response to S51 Advice	JRS	ODOW	ODOW

This document may only be used for the purpose for which it was commissioned and in accordance with the terms of engagement for that commission. Unauthorised use of this document in any form whatsoever is prohibited.



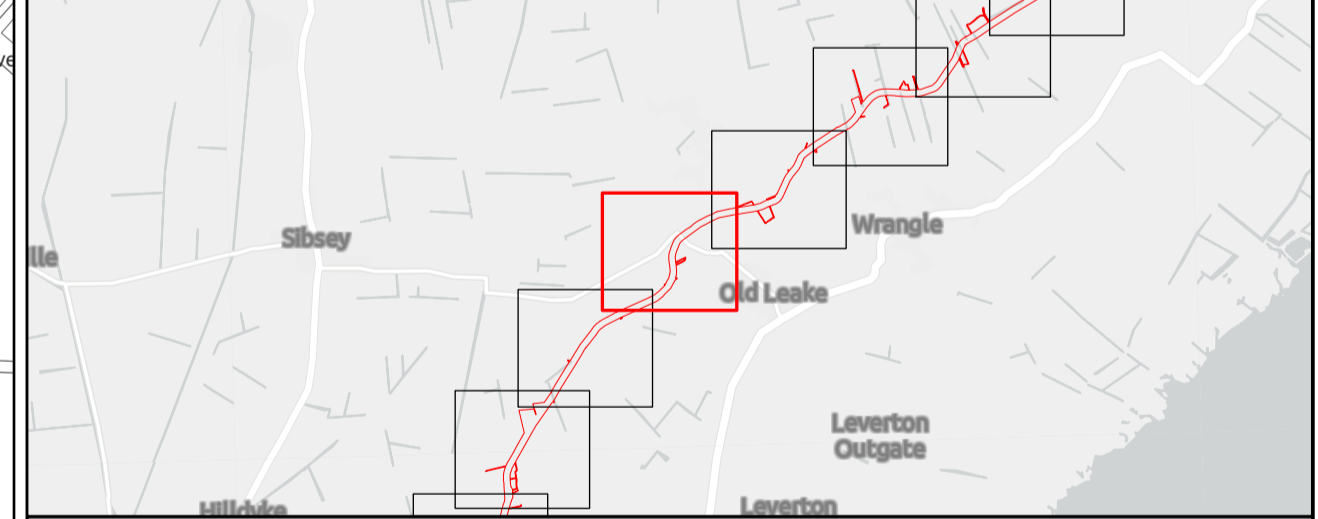
- Legend**
- Order Limits
 - Ordinary Watercourse Crossing (WX)
 - Internal Drainage Board Asset Crossing (IDBX)
 - Overhead Utilities Crossing (OUX)
 - Main Road Crossing (RX)
 - Underground Utilities Crossing (UUX)
 - Sheet Extent

Source:
 Contains Esri Community Maps Contributors, Esri UK, Esri, TomTom, Garmin, Foursquare, GeoTechnologies, Inc, METI/NASA, USGS, Esri UK, Esri, TomTom, Garmin, Foursquare, GeoTechnologies, Inc, METI/NASA, USGS.
 Based upon the Ordnance Survey Map with the sanction of the controller of HM Stationery Office. Crown Copyright Reserved. © OS Licence No. 0100031673

Notes:

	Status: Pre-examination Submission
--	--

Onshore Coordinate System
 Datum: OSGB 1936
 Spheroid: Airy 1830
 Projection: British National Grid
 Central Meridian: 2 W
 Vertical Reference: Newlyn

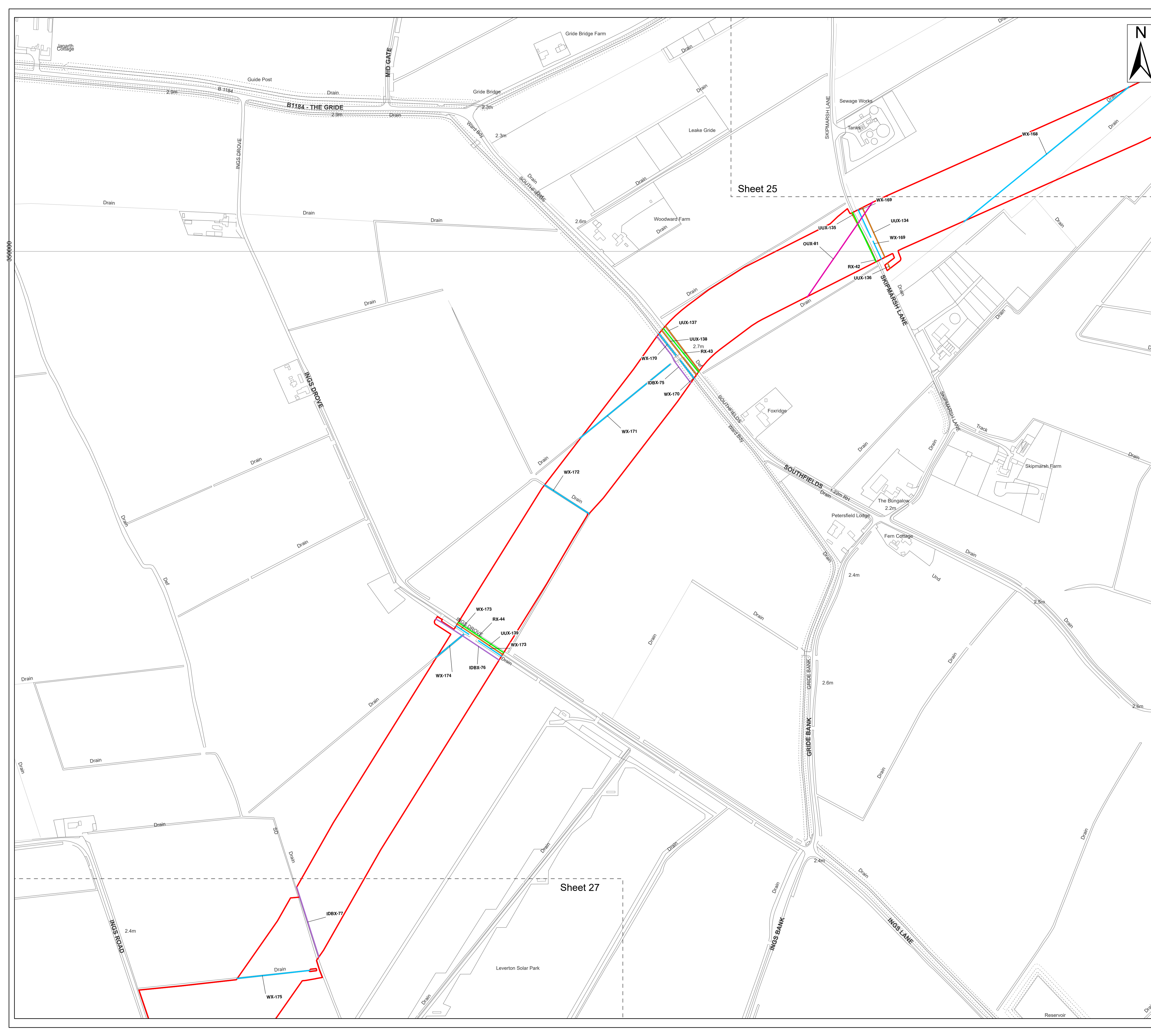


Outer Dowsing Offshore Wind 2.18 Onshore Crossing Plan DCO Application

Drawing No: PP1-ODOW-DEV-CS-PLN-0028_02

Drawing: 25 of 51			Page Size: A1		
Rev No:	Date	Description	Drawn	Checked	Approved
1.0	March 2024	DCO Application Version	JRS	ODOW	ODOW
2.0	June 2024	Response to S51 Advice	JRS	ODOW	ODOW

This document may only be used for the purpose for which it was commissioned and in accordance with the terms of engagement for that commission. Unauthorised use of this document in any form whatsoever is prohibited.



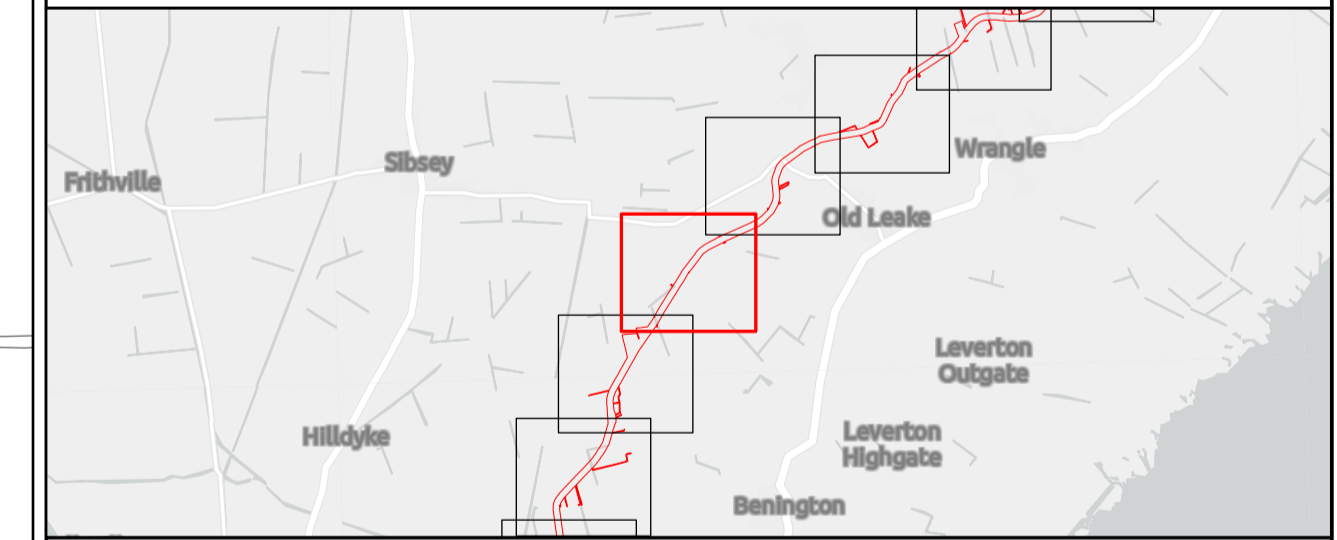
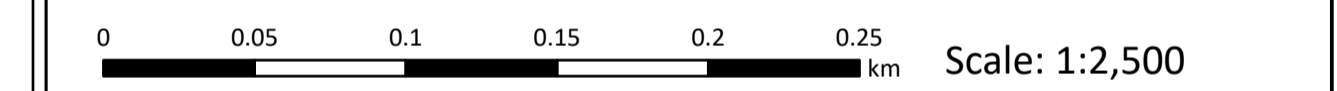
- Legend**
- ▭ Order Limits
 - ▭ Ordinary Watercourse Crossing (WX)
 - ▭ Internal Drainage Board Asset Crossing (IDBX)
 - ▭ Overhead Utilities Crossing (OUX)
 - ▭ Main Road Crossing (RX)
 - ▭ Underground Utilities Crossing (UUX)
 - Sheet Extent

Source:
 Contains Esri Community Maps Contributors, Esri UK, Esri, TomTom, Garmin, Foursquare, GeoTechnologies, Inc, METI/NASA, USGS, Esri UK, Esri, TomTom, Garmin, Foursquare, GeoTechnologies, Inc, METI/NASA, USGS.
 Based upon the Ordnance Survey Map with the sanction of the controller of HM Stationery Office. Crown Copyright Reserved. © OS Licence No. 0100031673

Notes:

	Status: Pre-examination Submission
--	--

Onshore Coordinate System
 Datum: OSGB 1936
 Spheroid: Airy 1830
 Projection: British National Grid
 Central Meridian: 2 W
 Vertical Reference: Newlyn

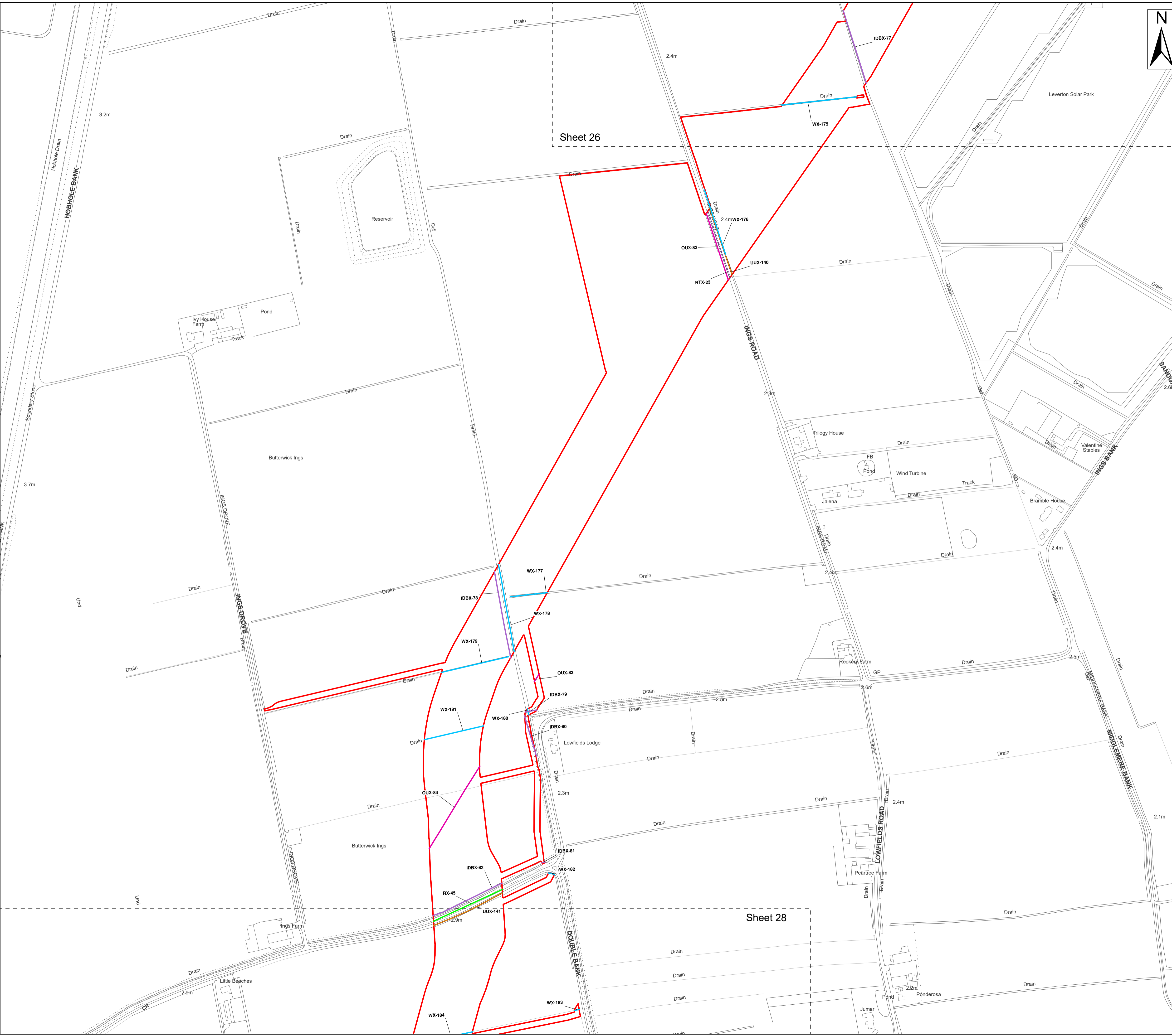


Outer Dowsing Offshore Wind 2.18 Onshore Crossing Plan DCO Application

Drawing No: PP1-ODOW-DEV-CS-PLN-0028_02

Drawing: 26 of 51			Page Size: A1		
Rev No:	Date	Description	Drawn	Checked	Approved
1.0	March 2024	DCO Application Version	JRS	ODOW	ODOW
2.0	June 2024	Response to S51 Advice	JRS	ODOW	ODOW

This document may only be used for the purpose for which it was commissioned and in accordance with the terms of engagement for that commission. Unauthorised use of this document in any form whatsoever is prohibited.

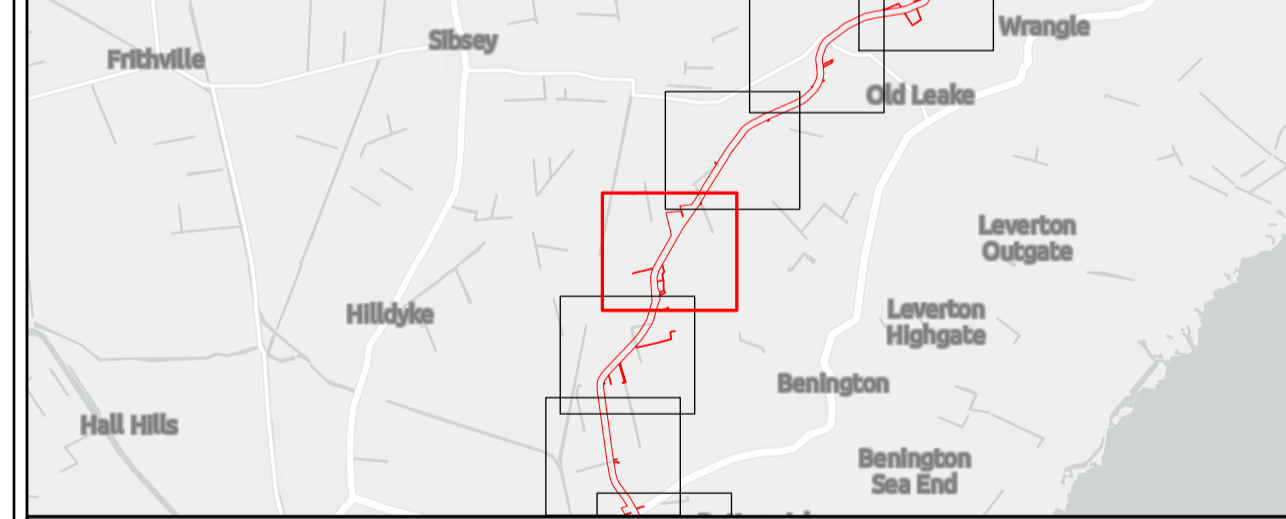
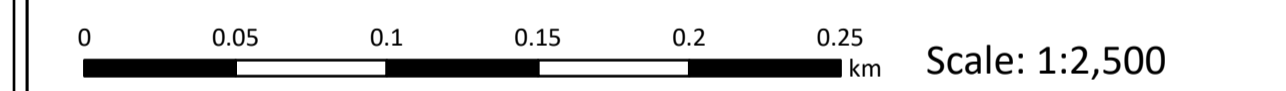


- Legend**
- Order Limits
 - Ordinary Watercourse Crossing (WX)
 - Internal Drainage Board Asset Crossing (IDBX)
 - Local Road or Access Track Crossing (RTX)
 - Overhead Utilities Crossing (OUX)
 - Main Road Crossing (RX)
 - Underground Utilities Crossing (UUX)
 - Sheet Extent

Source:
 Contains Esri Community Maps Contributors, Esri UK, Esri, TomTom, Garmin, Foursquare, GeoTechnologies, Inc, METI/NASA, USGS, Esri UK, Esri, TomTom, Garmin, Foursquare, GeoTechnologies, Inc, METI/NASA, USGS.
 Based upon the Ordnance Survey Map with the sanction of the controller of HM Stationery Office. Crown Copyright Reserved. © OS Licence No. 0100031673

Notes:	Status: Pre-examination Submission
---------------	--

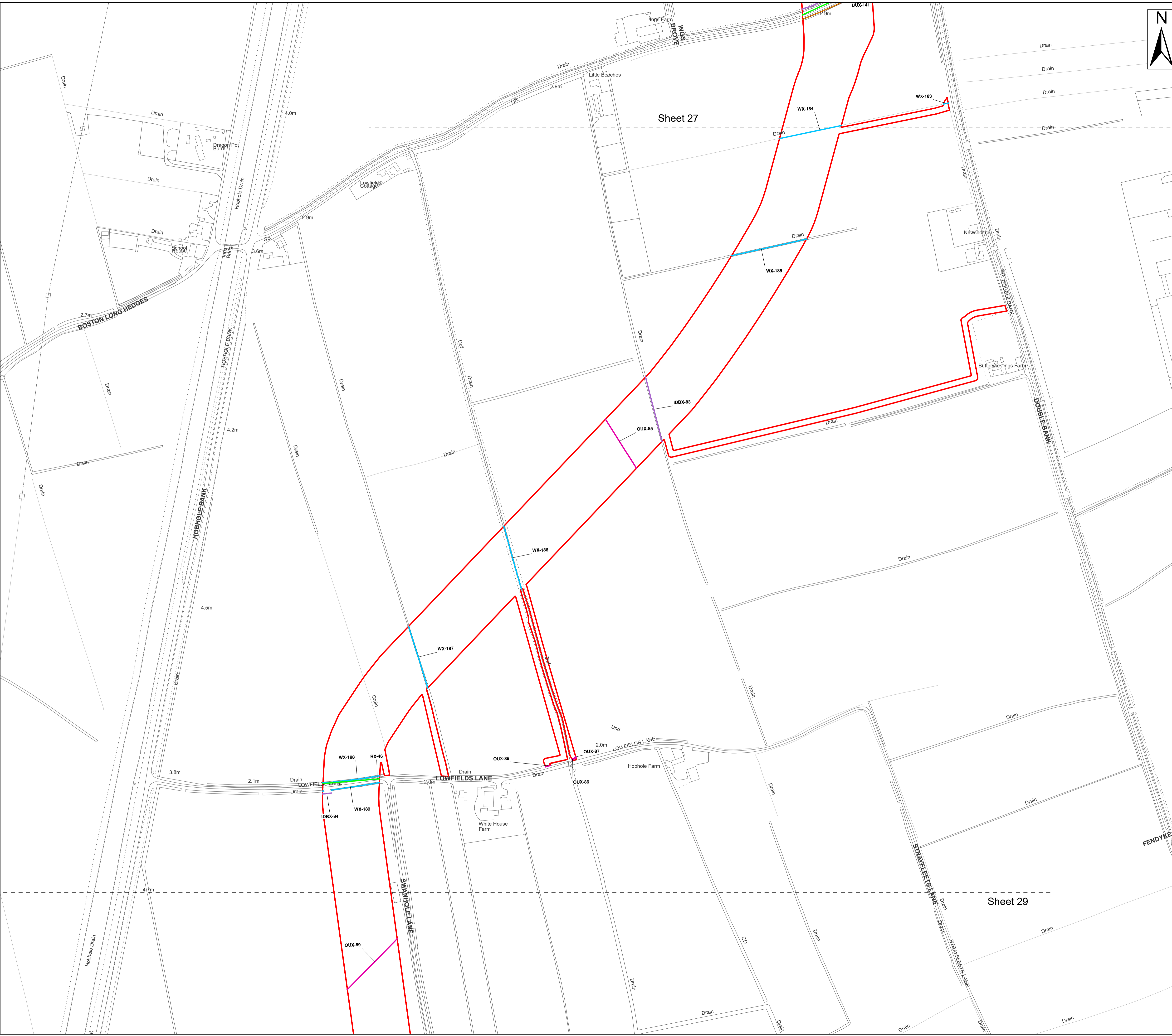
Onshore Coordinate System
 Datum: OSGB 1936
 Spheroid: Airy 1830
 Projection: British National Grid
 Central Meridian: 2 W
 Vertical Reference: Newlyn



Outer Dowsing Offshore Wind 2.18 Onshore Crossing Plan DCO Application

Drawing No: PP1-ODOW-DEV-CS-PLN-0028_02			Drawing: 27 of 51			Page Size: A1		
Rev No:	Date	Description	Drawn	Checked	Approved			
1.0	March 2024	DCO Application Version	JRS	ODOW	ODOW			
2.0	June 2024	Response to S51 Advice	JRS	ODOW	ODOW			

This document may only be used for the purpose for which it was commissioned and in accordance with the terms of engagement for that commission. Unauthorised use of this document in any form whatsoever is prohibited.



Legend

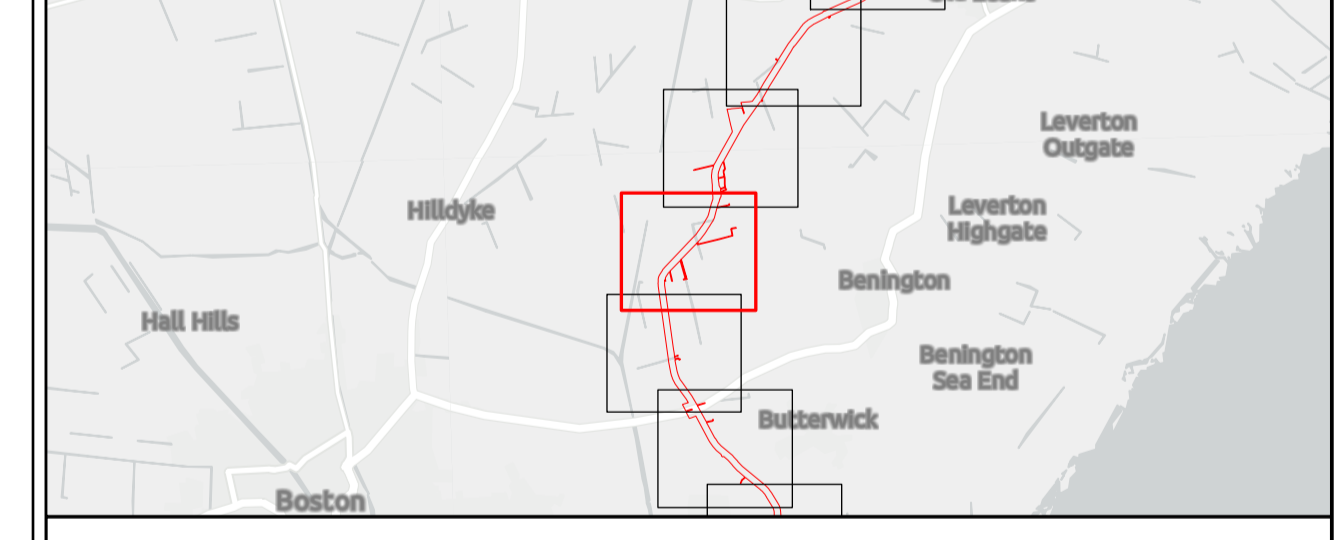
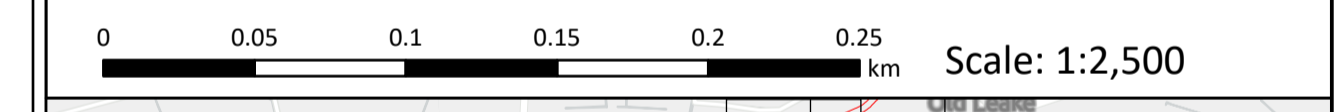
- Order Limits
- Ordinary Watercourse Crossing (WX)
- Internal Drainage Board Asset Crossing (IDBX)
- Overhead Utilities Crossing (OUX)
- Main Road Crossing (RX)
- Underground Utilities Crossing (UUX)
- Sheet Extent

Source:
 Contains Esri Community Maps Contributors, Esri UK, Esri, TomTom, Garmin, Foursquare, GeoTechnologies, Inc, METI/NASA, USGS, Esri UK, Esri, TomTom, Garmin, Foursquare, GeoTechnologies, Inc, METI/NASA, USGS.
 Based upon the Ordnance Survey Map with the sanction of the controller of HM Stationery Office. Crown Copyright Reserved. © OS Licence No. 0100031673

Notes:

Status:
Pre-examination Submission

Onshore Coordinate System
 Datum: OSGB 1936
 Spheroid: Airy 1830
 Projection: British National Grid
 Central Meridian: 2 W
 Vertical Reference: Newlyn



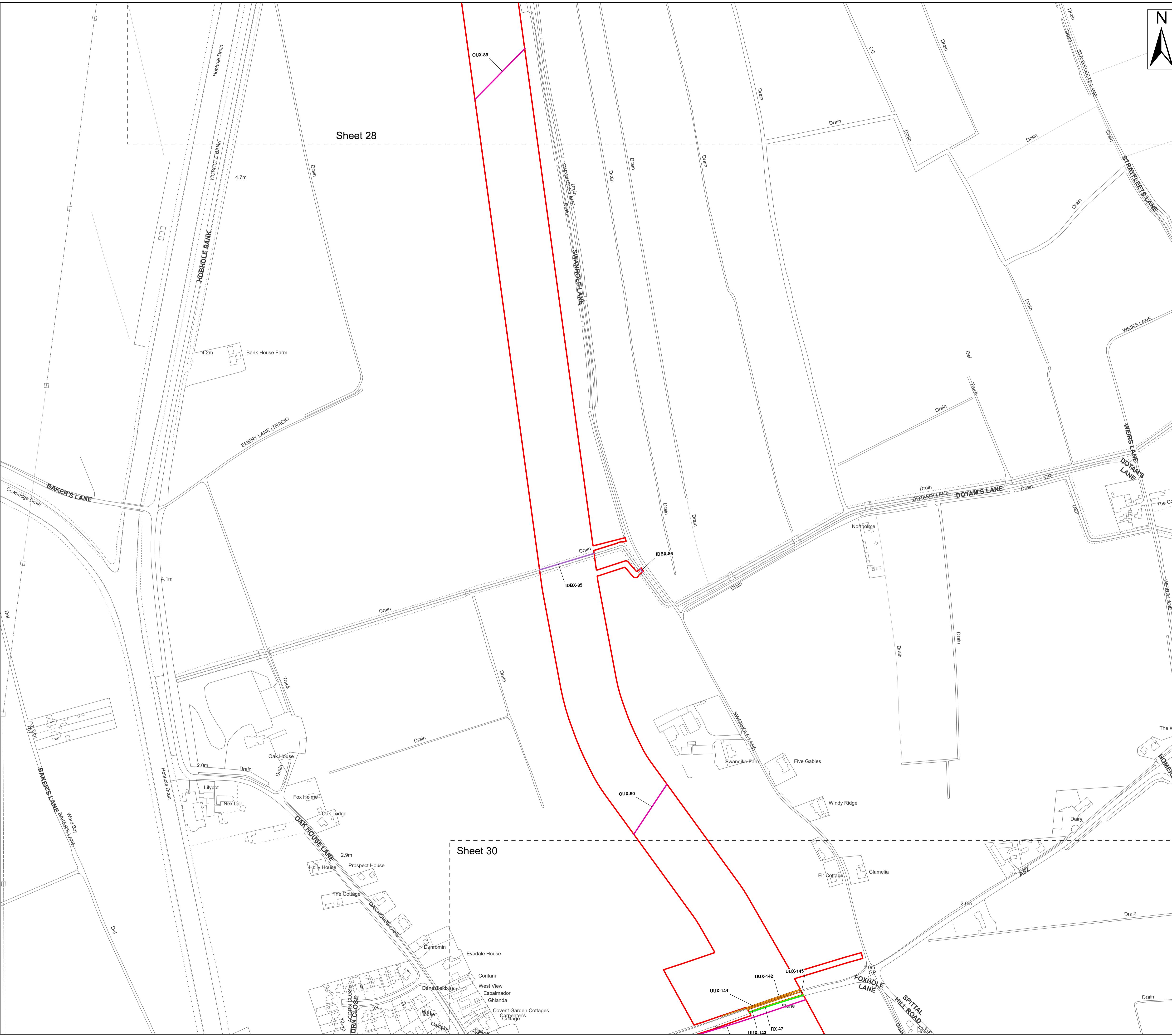
Outer Dowsing Offshore Wind 2.18 Onshore Crossing Plan DCO Application

Drawing No: PP1-ODOW-DEV-CS-PLN-0028_02

Drawing: 28 of 51 Page Size: A1

Rev No:	Date	Description	Drawn	Checked	Approved
1.0	March 2024	DCO Application Version	JRS	ODOW	ODOW
2.0	June 2024	Response to S51 Advice	JRS	ODOW	ODOW

This document may only be used for the purpose for which it was commissioned and in accordance with the terms of engagement for that commission. Unauthorised use of this document in any form whatsoever is prohibited.



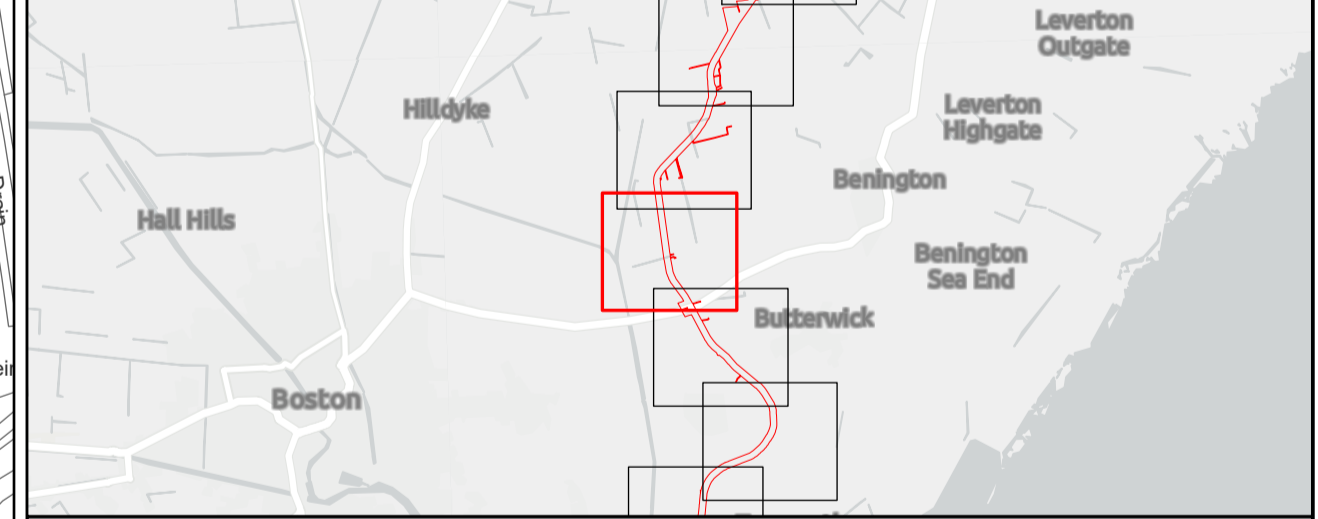
Legend

- Order Limits
- Internal Drainage Board Asset Crossing (IDBX)
- Overhead Utilities Crossing (OUX)
- Main Road Crossing (RX)
- Underground Utilities Crossing (UUX)
- Sheet Extent

Source:
 Contains Esri Community Maps Contributors, Esri UK, Esri, TomTom, Garmin, Foursquare, GeoTechnologies, Inc, METI/NASA, USGS, Esri UK, Esri, TomTom, Garmin, Foursquare, GeoTechnologies, Inc, METI/NASA, USGS.
 Based upon the Ordnance Survey Map with the sanction of the controller of HM Stationery Office. Crown Copyright Reserved. © OS Licence No. 0100031673

Notes:	Status: Pre-examination Submission
---------------	---

Onshore Coordinate System
 Datum: OSGB 1936
 Spheroid: Airy 1830
 Projection: British National Grid
 Central Meridian: 2 W
 Vertical Reference: Newlyn

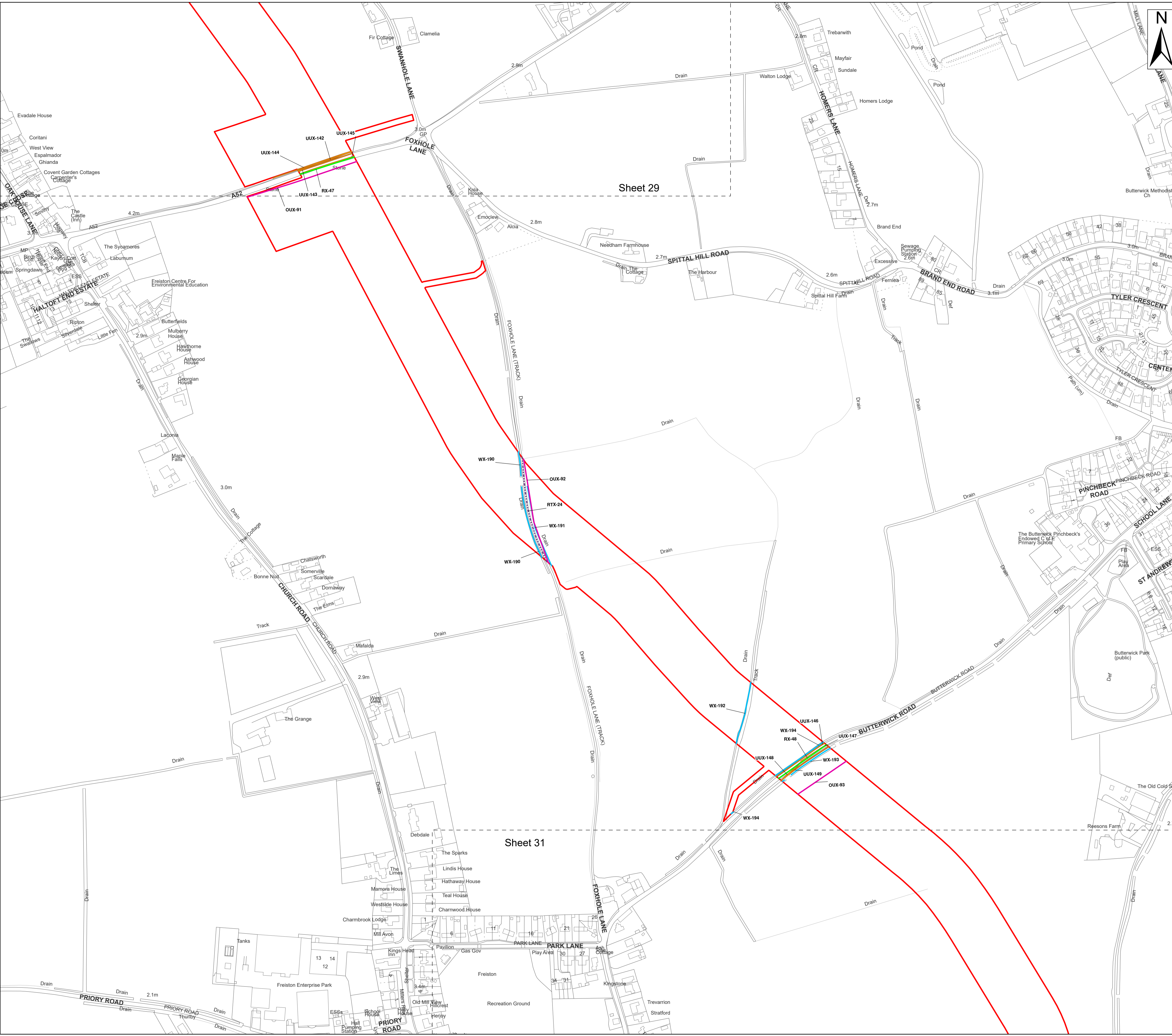


Outer Dowsing Offshore Wind 2.18 Onshore Crossing Plan DCO Application

Drawing No: PP1-ODOW-DEV-CS-PLN-0028_02

Drawing: 29 of 51			Page Size: A1		
Rev No:	Date	Description	Drawn	Checked	Approved
1.0	March 2024	DCO Application Version	JRS	ODOW	ODOW
2.0	June 2024	Response to S51 Advice	JRS	ODOW	ODOW

This document may only be used for the purpose for which it was commissioned and in accordance with the terms of engagement for that commission. Unauthorised use of this document in any form whatsoever is prohibited.



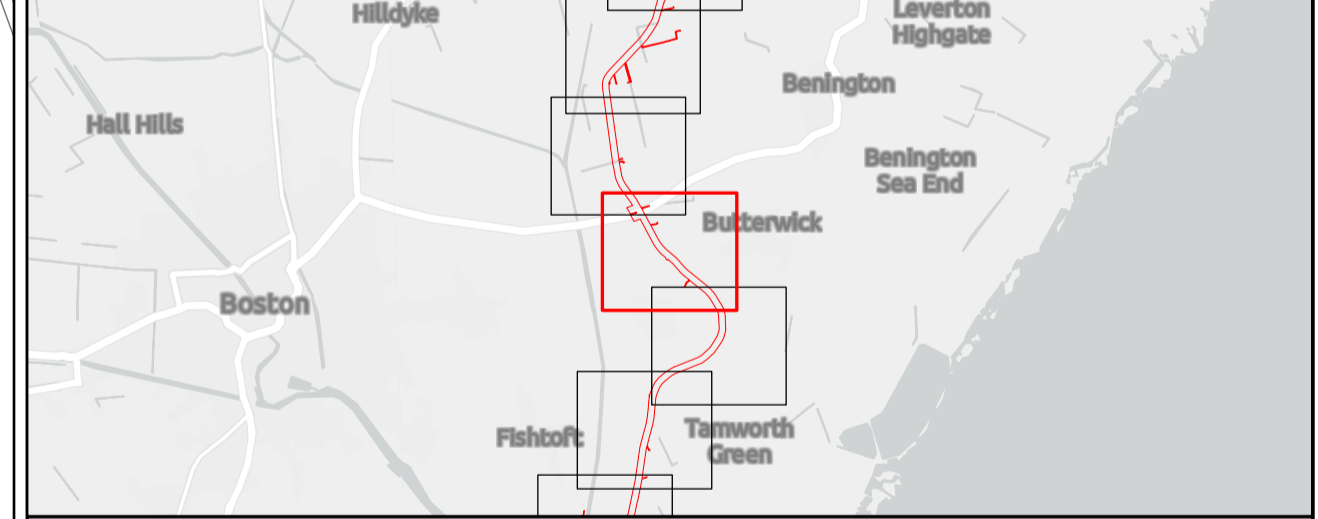
Legend

- Order Limits
- Ordinary Watercourse Crossing (WX)
- Local Road or Access Track Crossing (RTX)
- Overhead Utilities Crossing (OUX)
- Main Road Crossing (RX)
- Underground Utilities Crossing (UUX)
- Sheet Extent

Source:
 Contains Esri Community Maps Contributors, Esri UK, Esri, TomTom, Garmin, Foursquare, GeoTechnologies, Inc, METI/NASA, USGS, Esri UK, Esri, TomTom, Garmin, Foursquare, GeoTechnologies, Inc, METI/NASA, USGS.
 Based upon the Ordnance Survey Map with the sanction of the controller of HM Stationery Office. Crown Copyright Reserved. © OS Licence No. 0100031673

Notes:	Status: Pre-examination Submission
---------------	--

Onshore Coordinate System
 Datum: OSGB 1936
 Spheroid: Airy 1830
 Projection: British National Grid
 Central Meridian: 2 W
 Vertical Reference: Newlyn

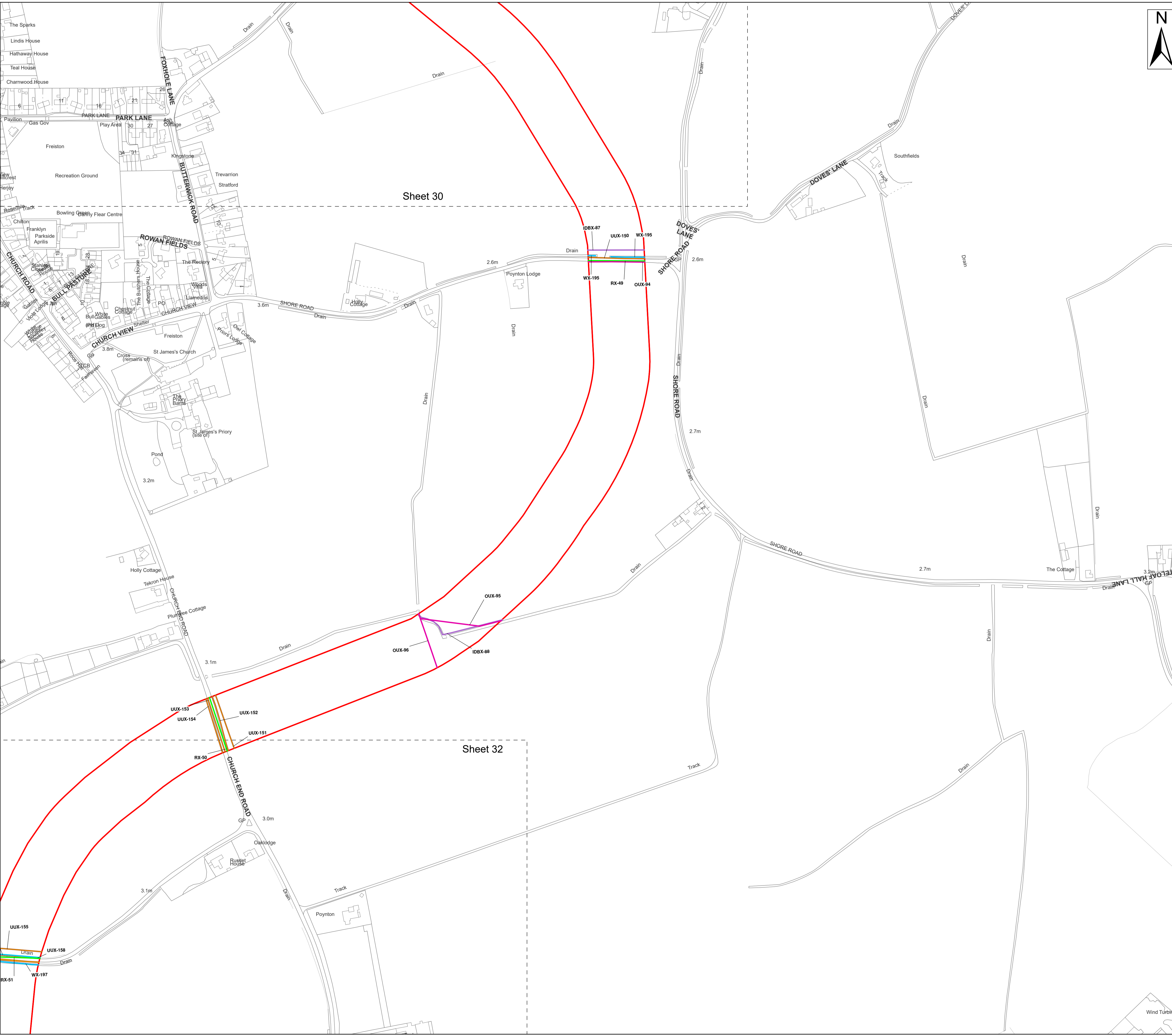


Outer Dowsing Offshore Wind 2.18 Onshore Crossing Plan DCO Application

Drawing No: PP1-ODOW-DEV-CS-PLN-0028_02

Drawing: 30 of 51			Page Size: A1		
Rev No:	Date	Description	Drawn	Checked	Approved
1.0	March 2024	DCO Application Version	JRS	ODOW	ODOW
2.0	June 2024	Response to S51 Advice	JRS	ODOW	ODOW

This document may only be used for the purpose for which it was commissioned and in accordance with the terms of engagement for that commission. Unauthorised use of this document in any form whatsoever is prohibited.



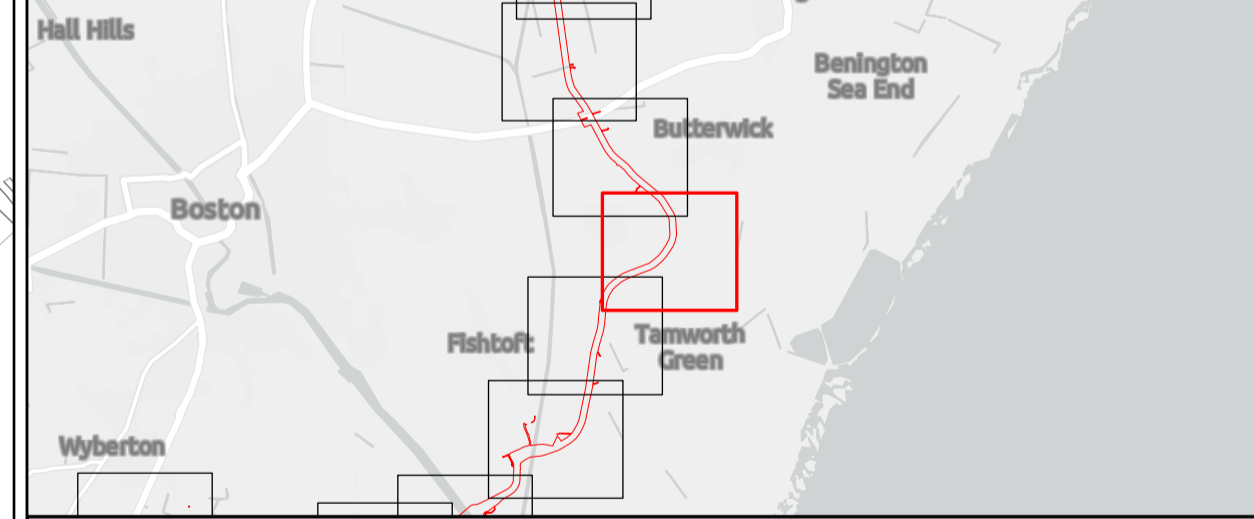
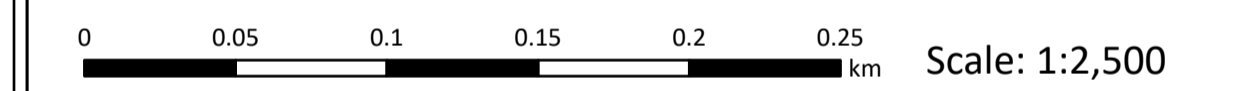
- Legend**
- Order Limits
 - Ordinary Watercourse Crossing (WX)
 - Internal Drainage Board Asset Crossing (IDBX)
 - Overhead Utilities Crossing (OUX)
 - Main Road Crossing (RX)
 - Underground Utilities Crossing (UUX)
 - Sheet Extent

Source:
 Contains Esri Community Maps Contributors, Esri UK, Esri, TomTom, Garmin, Foursquare, GeoTechnologies, Inc, METI/NASA, USGS, Esri UK, Esri, TomTom, Garmin, Foursquare, GeoTechnologies, Inc, METI/NASA, USGS.
 Based upon the Ordnance Survey Map with the sanction of the controller of HM Stationery Office. Crown Copyright Reserved. © OS Licence No. 0100031673

Notes:

Status:
Pre-examination Submission

Onshore Coordinate System
 Datum: OSGB 1936
 Spheroid: Airy 1830
 Projection: British National Grid
 Central Meridian: 2 W
 Vertical Reference: Newlyn



Outer Dowsing Offshore Wind 2.18 Onshore Crossing Plan DCO Application

Drawing No: PP1-ODOW-DEV-CS-PLN-0028_02

Drawing: 31 of 51			Page Size: A1		
Rev No:	Date	Description	Drawn	Checked	Approved
1.0	March 2024	DCO Application Version	JRS	ODOW	ODOW
2.0	June 2024	Response to S51 Advice	JRS	ODOW	ODOW

This document may only be used for the purpose for which it was commissioned and in accordance with the terms of engagement for that commission. Unauthorised use of this document in any form whatsoever is prohibited.

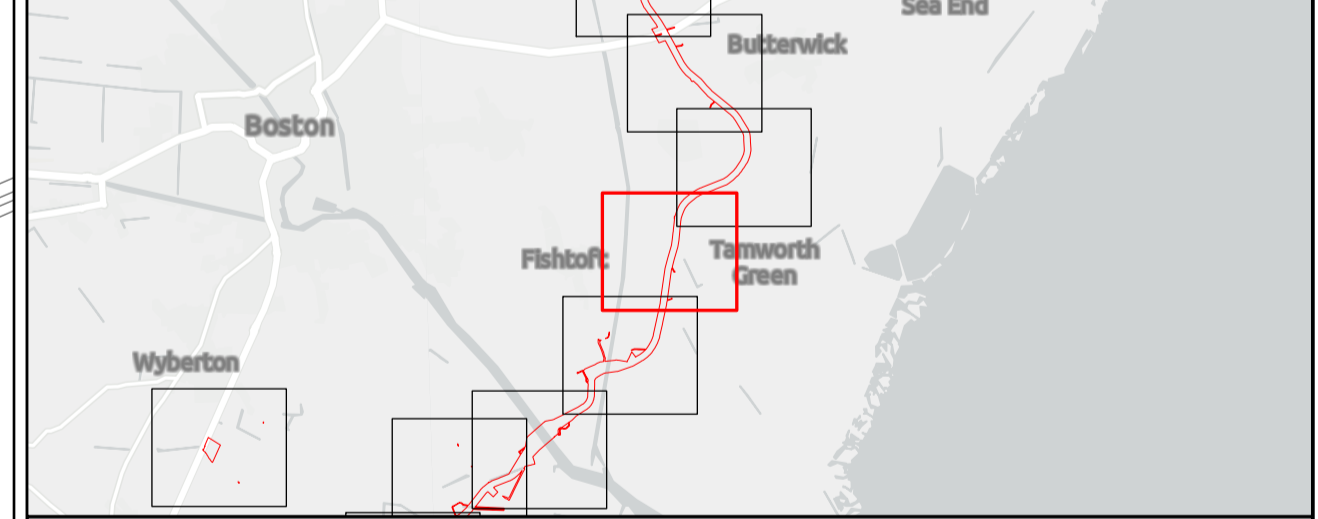


- Legend**
- Order Limits
 - Ordinary Watercourse Crossing (WX)
 - Internal Drainage Board Asset Crossing (IDBX)
 - Local Road or Access Track Crossing (RTX)
 - Main Road Crossing (RX)
 - Underground Utilities Crossing (UUX)
 - Sheet Extent

Source:
 Contains Esri Community Maps Contributors, Esri UK, Esri, TomTom, Garmin, Foursquare, GeoTechnologies, Inc, METI/NASA, USGS, Esri UK, Esri, TomTom, Garmin, Foursquare, GeoTechnologies, Inc, METI/NASA, USGS.
 Based upon the Ordnance Survey Map with the sanction of the controller of HM Stationery Office. Crown Copyright Reserved. © OS Licence No. 0100031673

Notes:	Status: Pre-examination Submission
---------------	--

Onshore Coordinate System
 Datum: OSGB 1936
 Spheroid: Airy 1830
 Projection: British National Grid
 Central Meridian: 2 W
 Vertical Reference: Newlyn

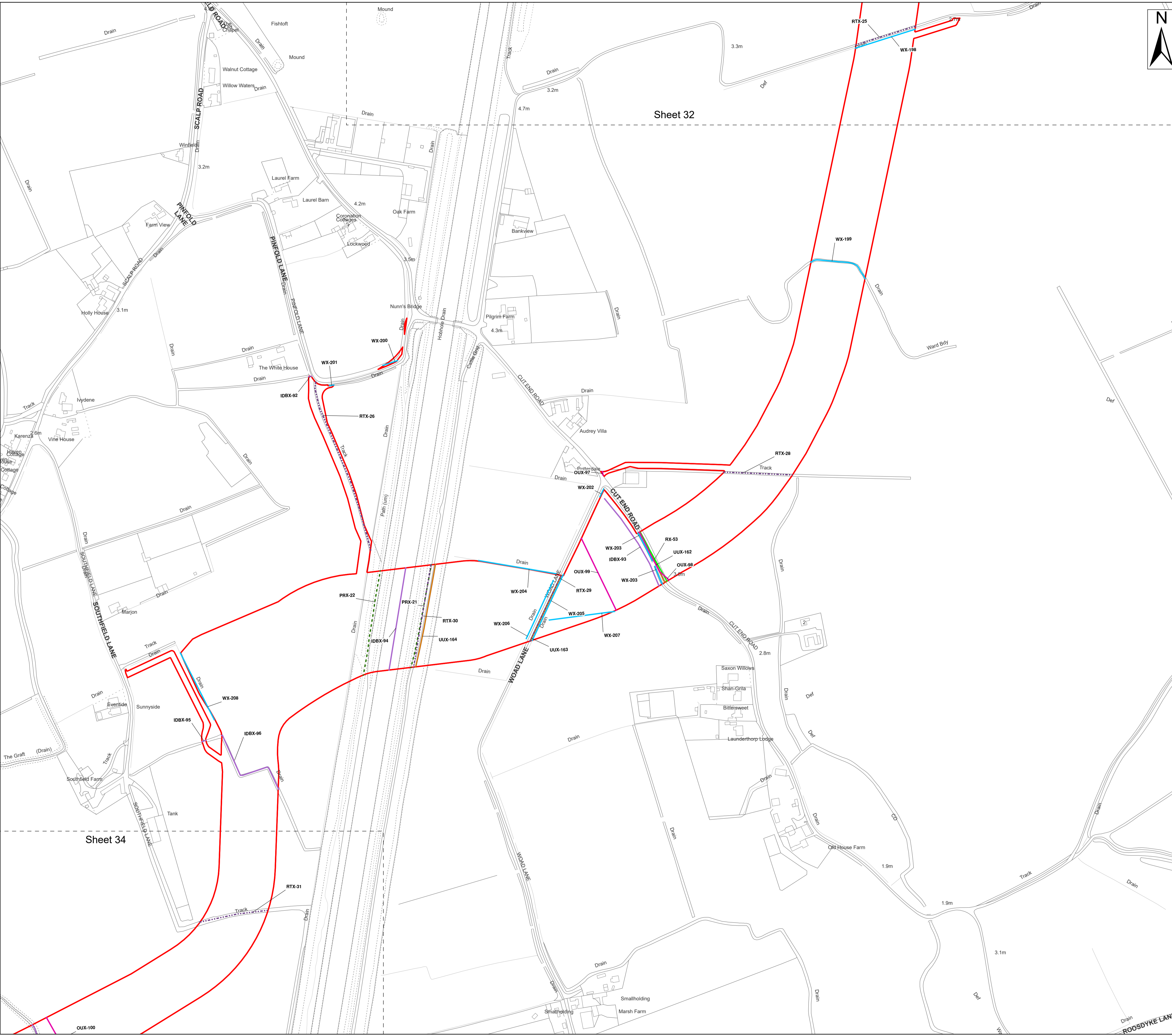


Outer Dowsing Offshore Wind 2.18 Onshore Crossing Plan DCO Application

Drawing No: PP1-ODOW-DEV-CS-PLN-0028_02

Drawing: 32 of 51			Page Size: A1		
Rev No:	Date	Description	Drawn	Checked	Approved
1.0	March 2024	DCO Application Version	JRS	ODOW	ODOW
2.0	June 2024	Response to S51 Advice	JRS	ODOW	ODOW

This document may only be used for the purpose for which it was commissioned and in accordance with the terms of engagement for that commission. Unauthorised use of this document in any form whatsoever is prohibited.



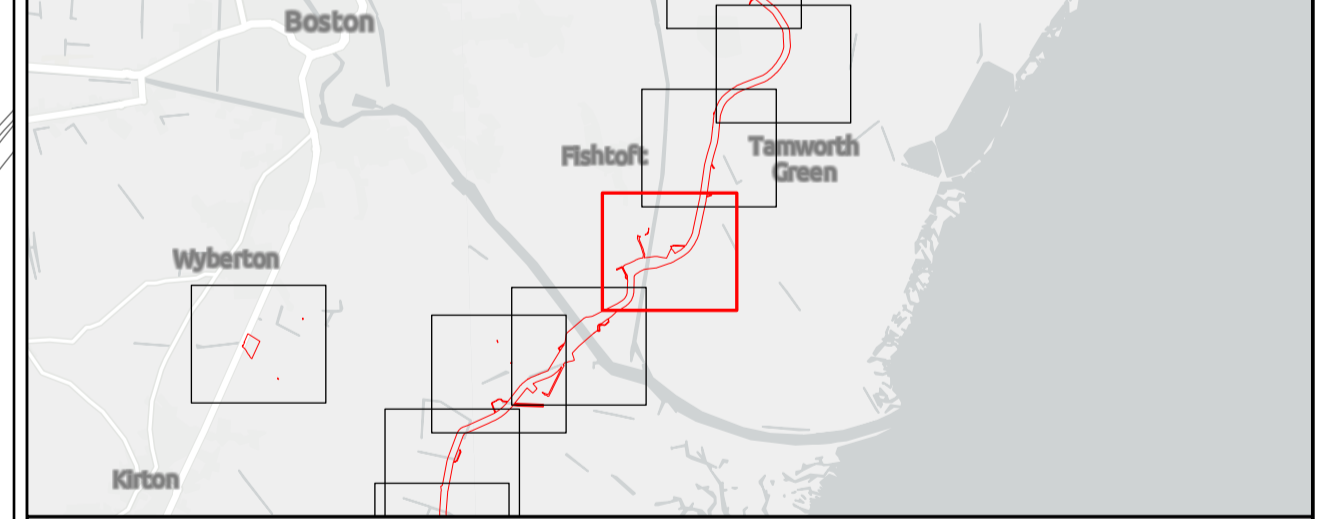
Legend

- Order Limits
- Ordinary Watercourse Crossing (WX)
- Internal Drainage Board Asset Crossing (IDBX)
- Local Road or Access Track Crossing (RTX)
- Overhead Utilities Crossing (OUX)
- Public Right of Way Crossing (PRX)
- Main Road Crossing (RX)
- Underground Utilities Crossing (UUX)
- Sheet Extent

Source:
 Contains Esri Community Maps Contributors, Esri UK, Esri, TomTom, Garmin, Foursquare, GeoTechnologies, Inc, METI/NASA, USGS, Esri UK, Esri, TomTom, Garmin, Foursquare, GeoTechnologies, Inc, METI/NASA, USGS.
 Based upon the Ordnance Survey Map with the sanction of the controller of HM Stationery Office. Crown Copyright Reserved. © OS Licence No. 0100031673

Notes:	Status: Pre-examination Submission
---------------	---

Onshore Coordinate System
 Datum: OSGB 1936
 Spheroid: Airy 1830
 Projection: British National Grid
 Central Meridian: 2 W
 Vertical Reference: Newlyn

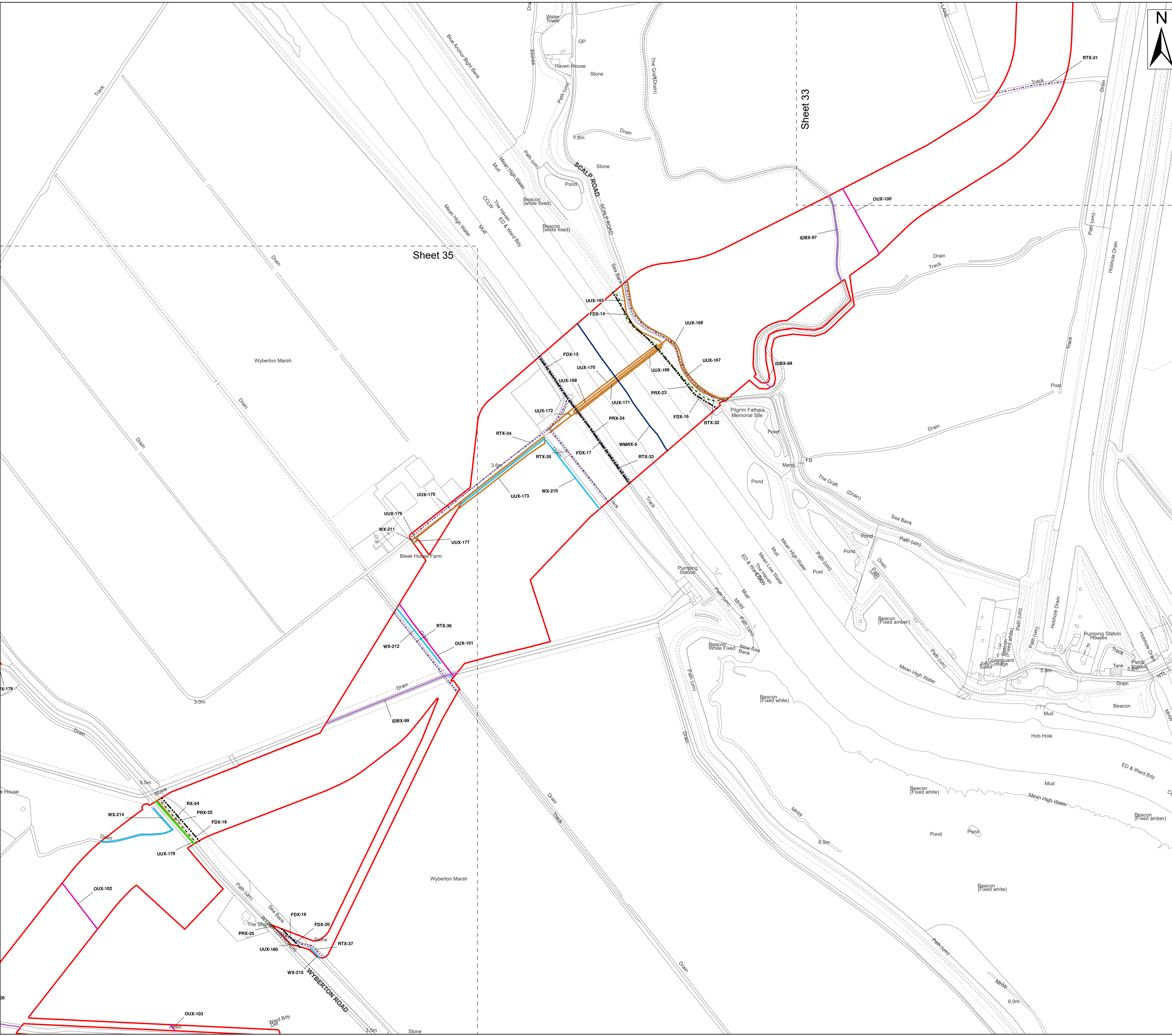


Outer Dowsing Offshore Wind 2.18 Onshore Crossing Plan DCO Application

Drawing No: PP1-ODOW-DEV-CS-PLN-0028_02

Drawing: 33 of 51			Page Size: A1		
Rev No:	Date	Description	Drawn	Checked	Approved
1.0	March 2024	DCO Application Version	JRS	ODOW	ODOW
2.0	June 2024	Response to S51 Advice	JRS	ODOW	ODOW

This document may only be used for the purpose for which it was commissioned and in accordance with the terms of engagement for that commission. Unauthorised use of this document in any form whatsoever is prohibited.



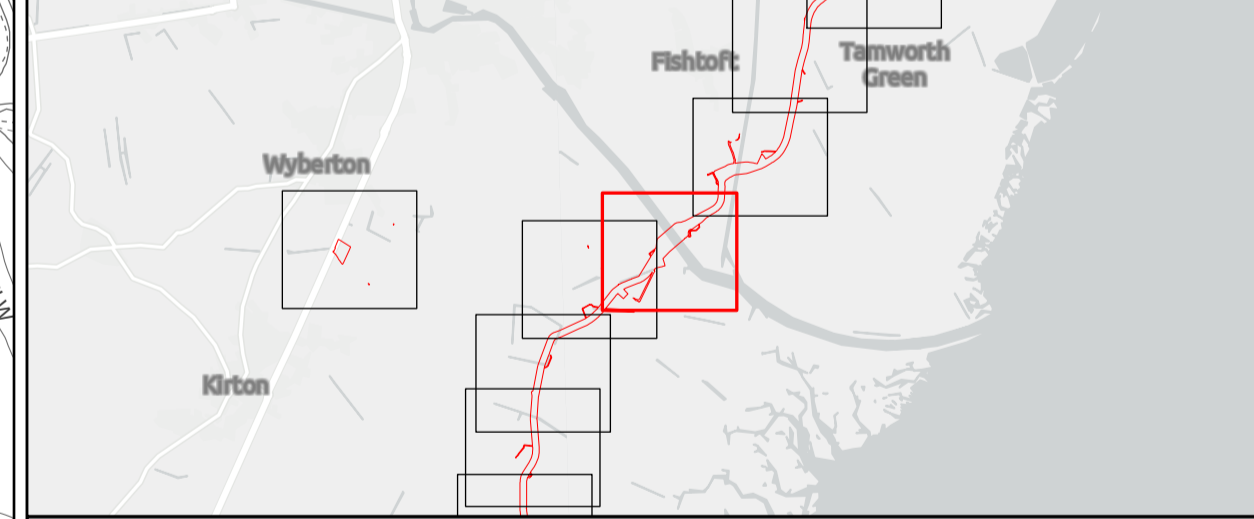
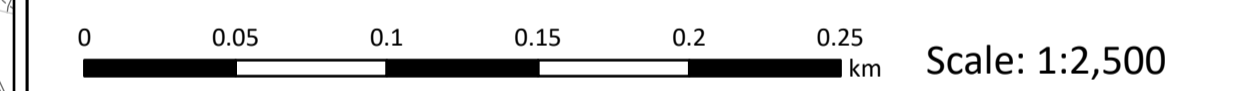
Legend

- Order Limits
- Environment Agency Flood Defence Crossing (FDX)
- Environment Agency Main River Crossing (WMRX)
- Ordinary Watercourse Crossing (WX)
- Internal Drainage Board Asset Crossing (IDBX)
- Local Road or Access Track Crossing (RTX)
- Overhead Utilities Crossing (OUX)
- Public Right of Way Crossing (PRX)
- Main Road Crossing (RX)
- Underground Utilities Crossing (UUX)
- Sheet Extent

Source:
 Contains Esri Community Maps Contributors, Esri UK, Esri, TomTom, Garmin, Foursquare, GeoTechnologies, Inc, METI/NASA, USGS, Esri UK, Esri, TomTom, Garmin, Foursquare, GeoTechnologies, Inc, METI/NASA, USGS.
 Based upon the Ordnance Survey Map with the sanction of the controller of HM Stationery Office. Crown Copyright Reserved. © OS Licence No. 0100031673

Notes:	Status: Pre-examination Submission
---------------	---

Onshore Coordinate System
 Datum: OSGB 1936
 Spheroid: Airy 1830
 Projection: British National Grid
 Central Meridian: 2 W
 Vertical Reference: Newlyn

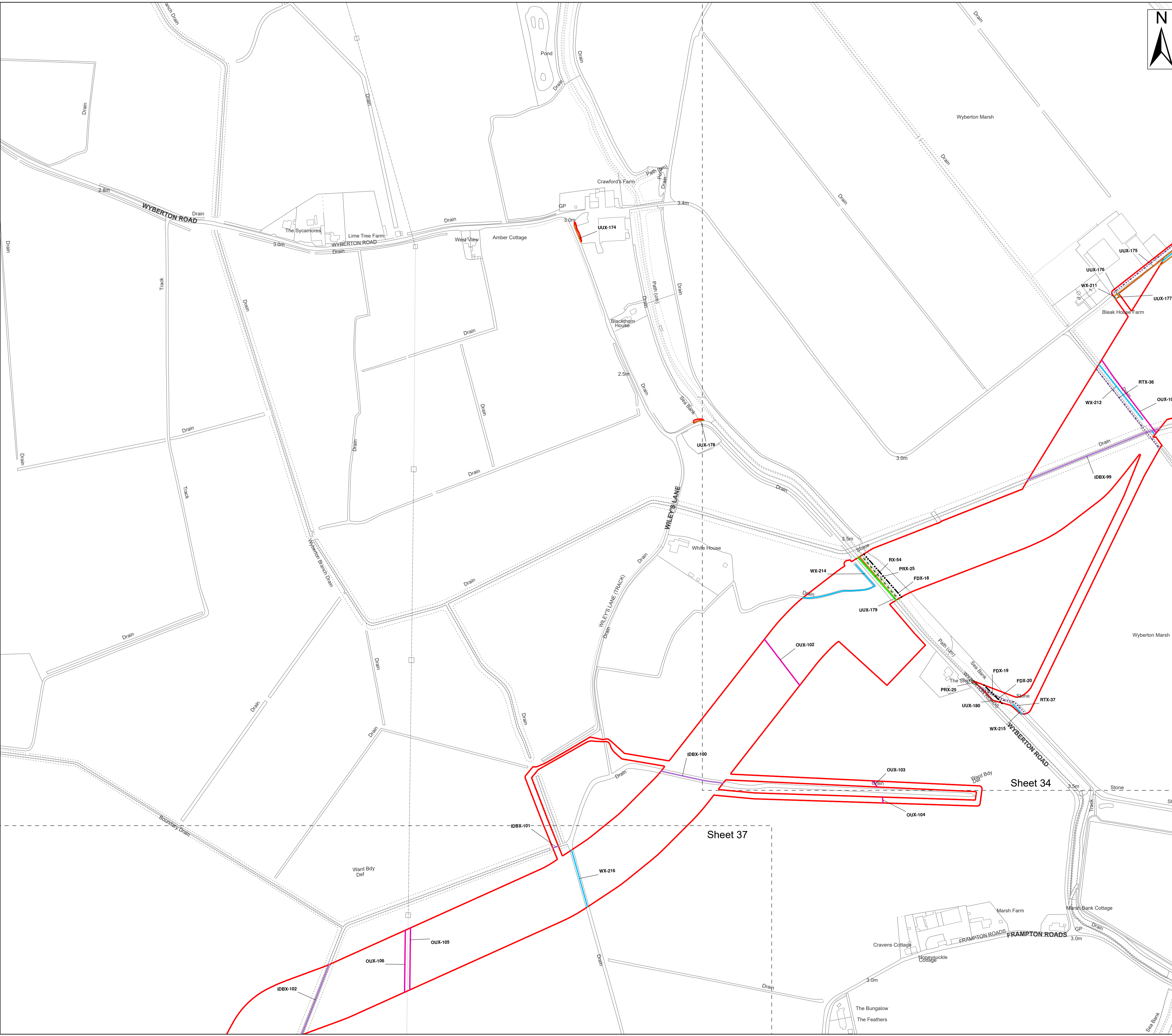


Outer Dowsing Offshore Wind 2.18 Onshore Crossing Plan DCO Application

Drawing No: PP1-ODOW-DEV-CS-PLN-0028_02

Drawing: 34 of 51			Page Size: A1		
Rev No:	Date	Description	Drawn	Checked	Approved
1.0	March 2024	DCO Application Version	JRS	ODOW	ODOW
2.0	June 2024	Response to S51 Advice	JRS	ODOW	ODOW

This document may only be used for the purpose for which it was commissioned and in accordance with the terms of engagement for that commission. Unauthorised use of this document in any form whatsoever is prohibited.



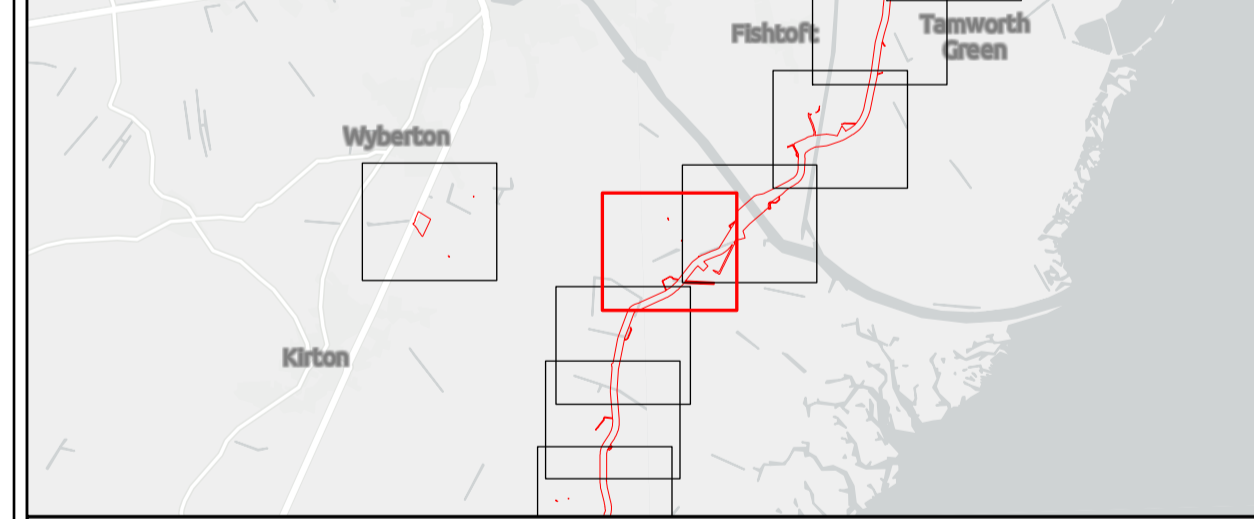
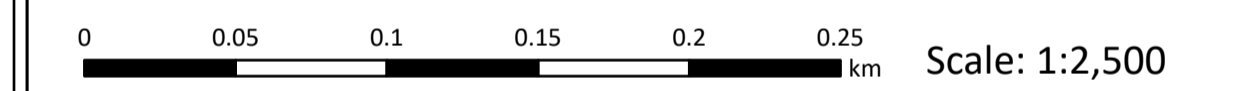
- Legend**
- Order Limits
 - Environment Agency Flood Defence Crossing (FDX)
 - Ordinary Watercourse Crossing (WX)
 - Internal Drainage Board Asset Crossing (IDBX)
 - Local Road or Access Track Crossing (RTX)
 - Overhead Utilities Crossing (OUX)
 - Public Right of Way Crossing (PRX)
 - Main Road Crossing (RX)
 - Underground Utilities Crossing (UUX)
 - Sheet Extent

Source:
 Contains Esri Community Maps Contributors, Esri UK, Esri, TomTom, Garmin, Foursquare, GeoTechnologies, Inc, METI/NASA, USGS, Esri UK, Esri, TomTom, Garmin, Foursquare, GeoTechnologies, Inc, METI/NASA, USGS.
 Based upon the Ordnance Survey Map with the sanction of the controller of HM Stationery Office. Crown Copyright Reserved. © OS Licence No. 0100031673

Notes:

Status:
Pre-examination Submission

Onshore Coordinate System
 Datum: OSGB 1936
 Spheroid: Airy 1830
 Projection: British National Grid
 Central Meridian: 2 W
 Vertical Reference: Newlyn

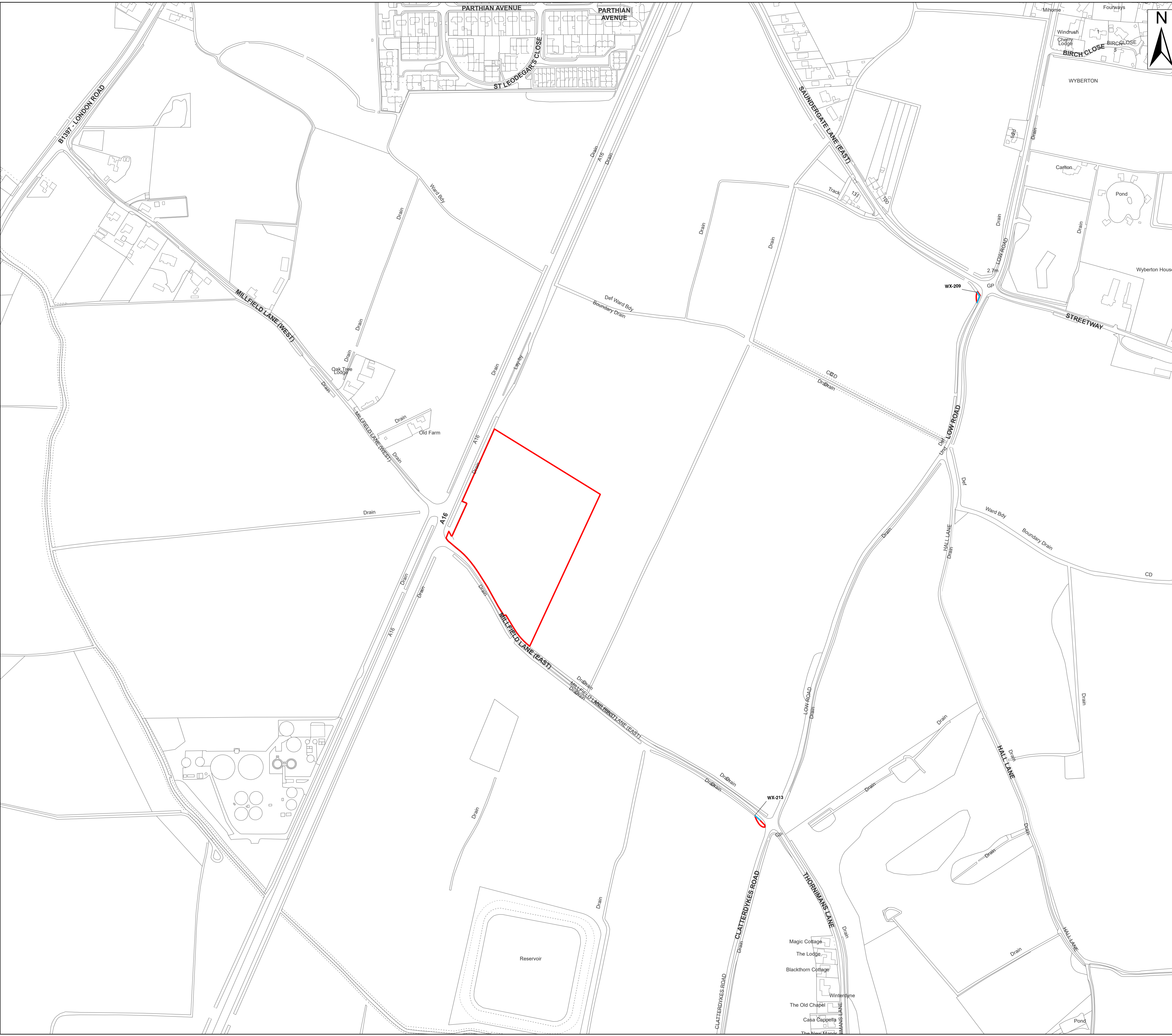


Outer Dowsing Offshore Wind 2.18 Onshore Crossing Plan DCO Application

Drawing No: PP1-ODOW-DEV-CS-PLN-0028_02

Drawing: 35 of 51			Page Size: A1		
Rev No:	Date	Description	Drawn	Checked	Approved
1.0	March 2024	DCO Application Version	JRS	ODOW	ODOW
2.0	June 2024	Response to S51 Advice	JRS	ODOW	ODOW

This document may only be used for the purpose for which it was commissioned and in accordance with the terms of engagement for that commission. Unauthorised use of this document in any form whatsoever is prohibited.



Legend

- Order Limits
- Ordinary Watercourse Crossing (WX)

Source:
 Contains Esri Community Maps Contributors, Esri UK, Esri, TomTom, Garmin, Foursquare, GeoTechnologies, Inc, METI/NASA, USGS, Esri UK, Esri, TomTom, Garmin, Foursquare, GeoTechnologies, Inc, METI/NASA, USGS.
 Based upon the Ordnance Survey Map with the sanction of the controller of HM Stationery Office. Crown Copyright Reserved. © OS Licence No. 0100031673

Notes:	Status: Pre-examination Submission
--------	---------------------------------------

Onshore Coordinate System
 Datum: OSGB 1936
 Spheroid: Airy 1830
 Projection: British National Grid
 Central Meridian: 2 W
 Vertical Reference: Newlyn

Scale: 1:2,500

Outer Dowsing Offshore Wind 2.18 Onshore Crossing Plan DCO Application

Drawing No: PP1-ODOW-DEV-CS-PLN-0028_02

Drawing: 36 of 51			Page Size: A1		
Rev No:	Date	Description	Drawn	Checked	Approved
1.0	March 2024	DCO Application Version	JRS	ODOW	ODOW
2.0	June 2024	Response to S51 Advice	JRS	ODOW	ODOW

This document may only be used for the purpose for which it was commissioned and in accordance with the terms of engagement for that commission. Unauthorised use of this document in any form whatsoever is prohibited.

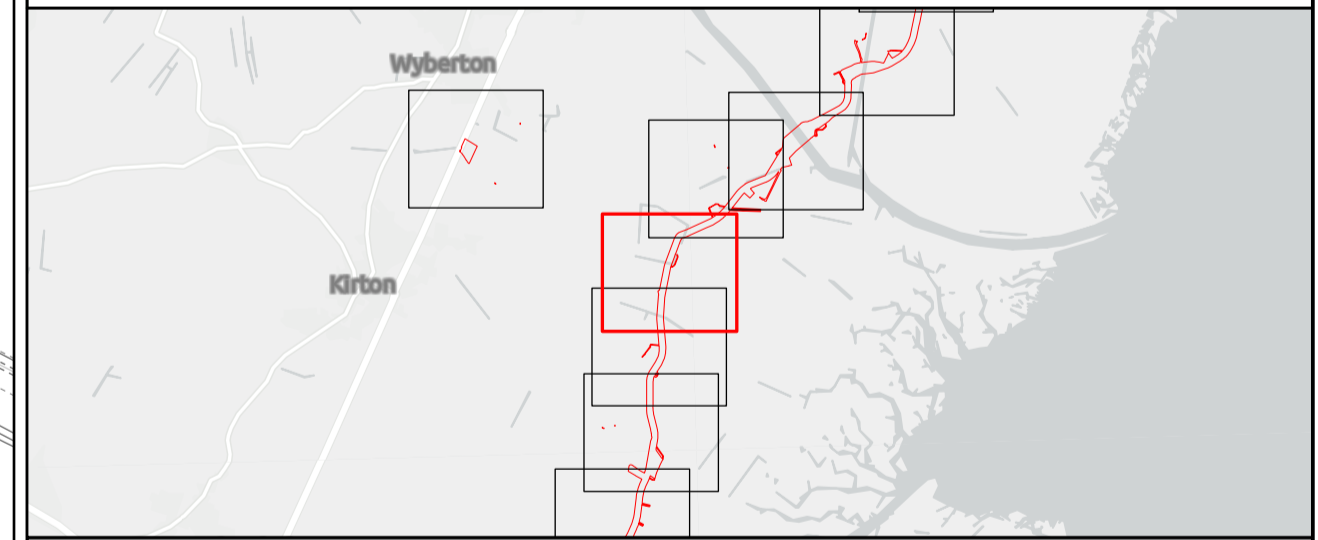


- Legend**
- ▭ Order Limits
 - Ordinary Watercourse Crossing (WX)
 - Internal Drainage Board Asset Crossing (IDBX)
 - Local Road or Access Track Crossing (RTX)
 - Overhead Utilities Crossing (OUX)
 - Main Road Crossing (RX)
 - Underground Utilities Crossing (UUX)
 - Sheet Extent

Source:
 Contains Esri Community Maps Contributors, Esri UK, Esri, TomTom, Garmin, Foursquare, GeoTechnologies, Inc, METI/NASA, USGS, Esri UK, Esri, TomTom, Garmin, Foursquare, GeoTechnologies, Inc, METI/NASA, USGS.
 Based upon the Ordnance Survey Map with the sanction of the controller of HM Stationery Office. Crown Copyright Reserved. © OS Licence No. 0100031673

Notes:	Status: Pre-examination Submission
---------------	---

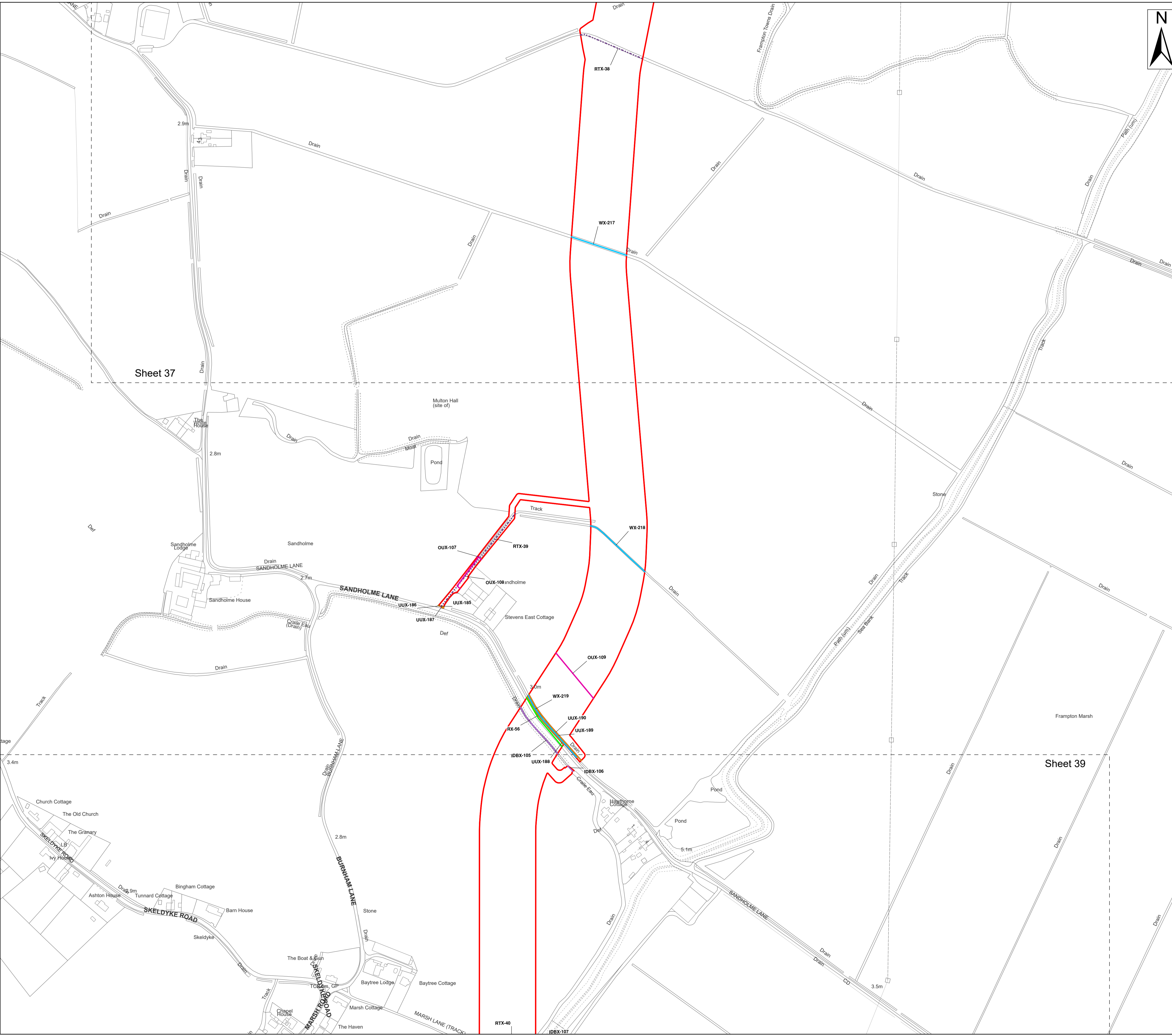
Onshore Coordinate System
 Datum: OSGB 1936
 Spheroid: Airy 1830
 Projection: British National Grid
 Central Meridian: 2 W
 Vertical Reference: Newlyn



Outer Dowsing Offshore Wind 2.18 Onshore Crossing Plan DCO Application

Drawing No: PP1-ODOW-DEV-CS-PLN-0028_02			Drawing: 37 of 51			Page Size: A1		
Rev No:	Date	Description	Drawn	Checked	Approved			
1.0	March 2024	DCO Application Version	JRS	ODOW	ODOW			
2.0	June 2024	Response to S51 Advice	JRS	ODOW	ODOW			

This document may only be used for the purpose for which it was commissioned and in accordance with the terms of engagement for that commission. Unauthorised use of this document in any form whatsoever is prohibited.

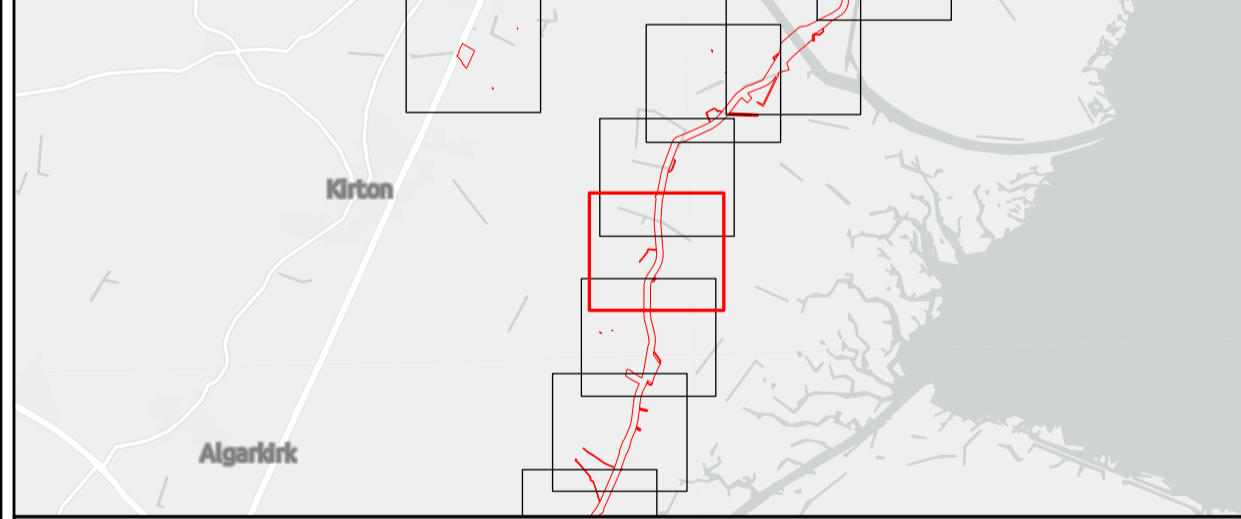
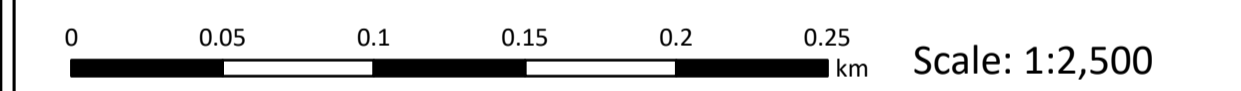


- Legend**
- Order Limits
 - Ordinary Watercourse Crossing (WX)
 - Internal Drainage Board Asset Crossing (IDBX)
 - Local Road or Access Track Crossing (RTX)
 - Overhead Utilities Crossing (OUX)
 - Main Road Crossing (RX)
 - Underground Utilities Crossing (UUX)
 - Sheet Extent

Source:
 Contains Esri Community Maps Contributors, Esri UK, Esri, TomTom, Garmin, Foursquare, GeoTechnologies, Inc, METI/NASA, USGS, Esri UK, Esri, TomTom, Garmin, Foursquare, GeoTechnologies, Inc, METI/NASA, USGS.
 Based upon the Ordnance Survey Map with the sanction of the controller of HM Stationery Office. Crown Copyright Reserved. © OS Licence No. 0100031673

Notes:	Status: Pre-examination Submission
---------------	--

Onshore Coordinate System
 Datum: OSGB 1936
 Spheroid: Airy 1830
 Projection: British National Grid
 Central Meridian: 2 W
 Vertical Reference: Newlyn

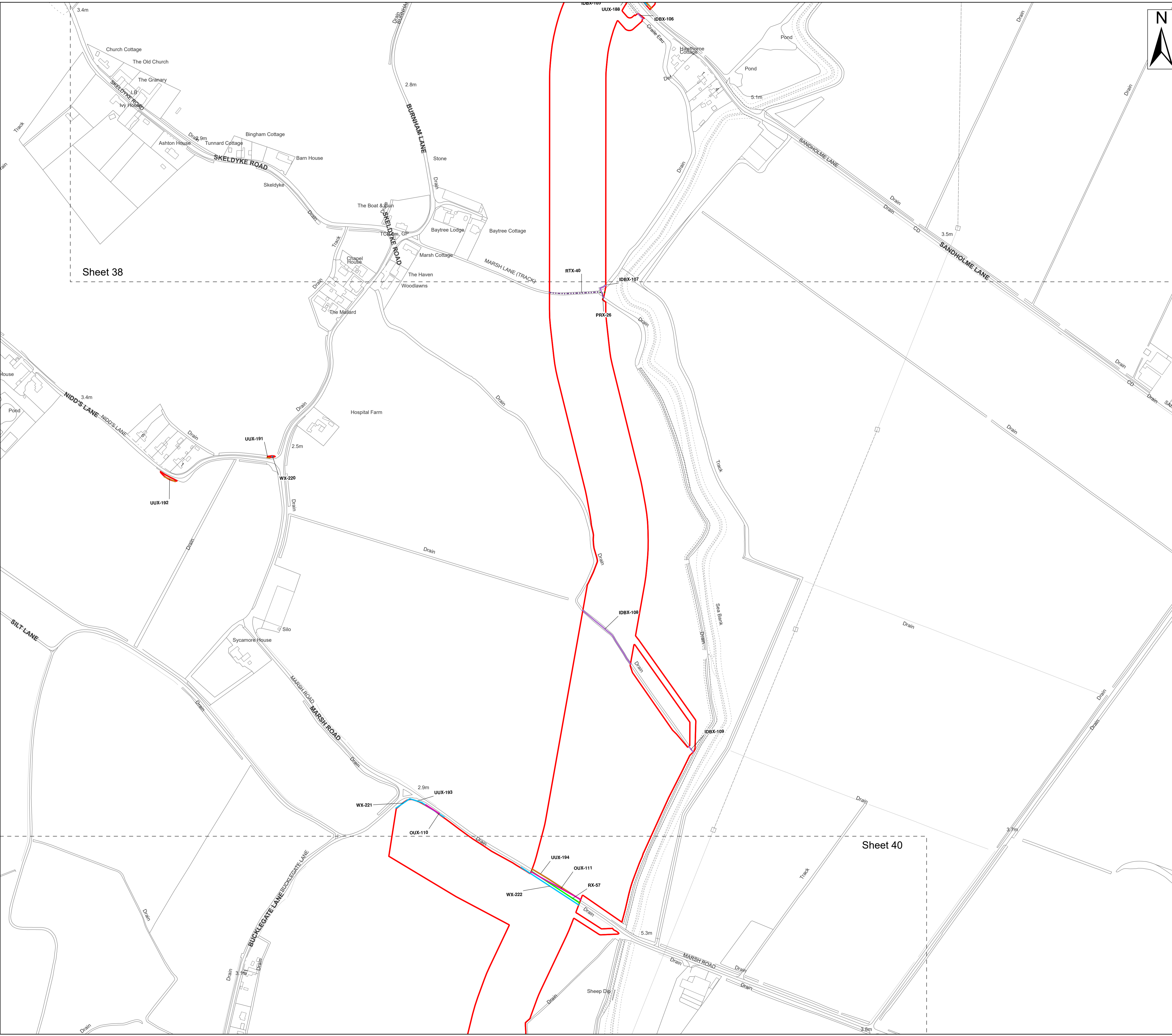


Outer Dowsing Offshore Wind 2.18 Onshore Crossing Plan DCO Application

Drawing No: PP1-ODOW-DEV-CS-PLN-0028_02

Drawing: 38 of 51			Page Size: A1		
Rev No:	Date	Description	Drawn	Checked	Approved
1.0	March 2024	DCO Application Version	JRS	ODOW	ODOW
2.0	June 2024	Response to S51 Advice	JRS	ODOW	ODOW

This document may only be used for the purpose for which it was commissioned and in accordance with the terms of engagement for that commission. Unauthorised use of this document in any form whatsoever is prohibited.



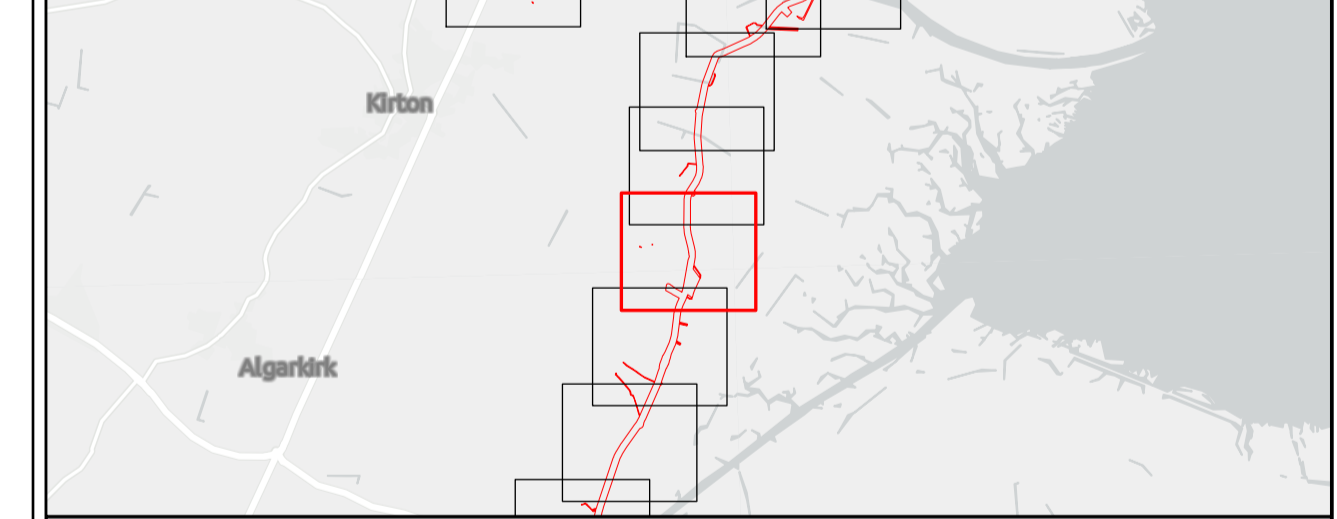
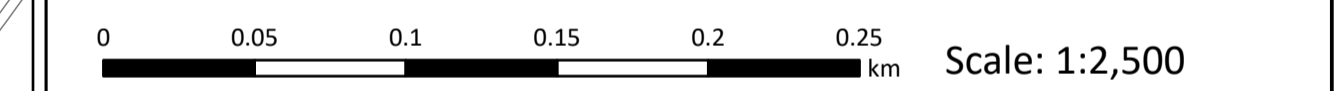
Legend

- Order Limits
- Ordinary Watercourse Crossing (WX)
- Internal Drainage Board Asset Crossing (IDBX)
- Local Road or Access Track Crossing (RTX)
- Overhead Utilities Crossing (OUX)
- Public Right of Way Crossing (PRX)
- Main Road Crossing (RX)
- Underground Utilities Crossing (UUX)
- Sheet Extent

Source:
 Contains Esri Community Maps Contributors, Esri UK, Esri, TomTom, Garmin, Foursquare, GeoTechnologies, Inc, METI/NASA, USGS, Esri UK, Esri, TomTom, Garmin, Foursquare, GeoTechnologies, Inc, METI/NASA, USGS.
 Based upon the Ordnance Survey Map with the sanction of the controller of HM Stationery Office. Crown Copyright Reserved. © OS Licence No. 0100031673

Notes:	Status: Pre-examination Submission
---------------	---

Onshore Coordinate System
 Datum: OSGB 1936
 Spheroid: Airy 1830
 Projection: British National Grid
 Central Meridian: 2 W
 Vertical Reference: Newlyn



Outer Dowsing Offshore Wind 2.18 Onshore Crossing Plan DCO Application

Drawing No: PP1-ODOW-DEV-CS-PLN-0028_02

Drawing: 39 of 51			Page Size: A1		
Rev No:	Date	Description	Drawn	Checked	Approved
1.0	March 2024	DCO Application Version	JRS	ODOW	ODOW
2.0	June 2024	Response to S51 Advice	JRS	ODOW	ODOW

This document may only be used for the purpose for which it was commissioned and in accordance with the terms of engagement for that commission. Unauthorised use of this document in any form whatsoever is prohibited.

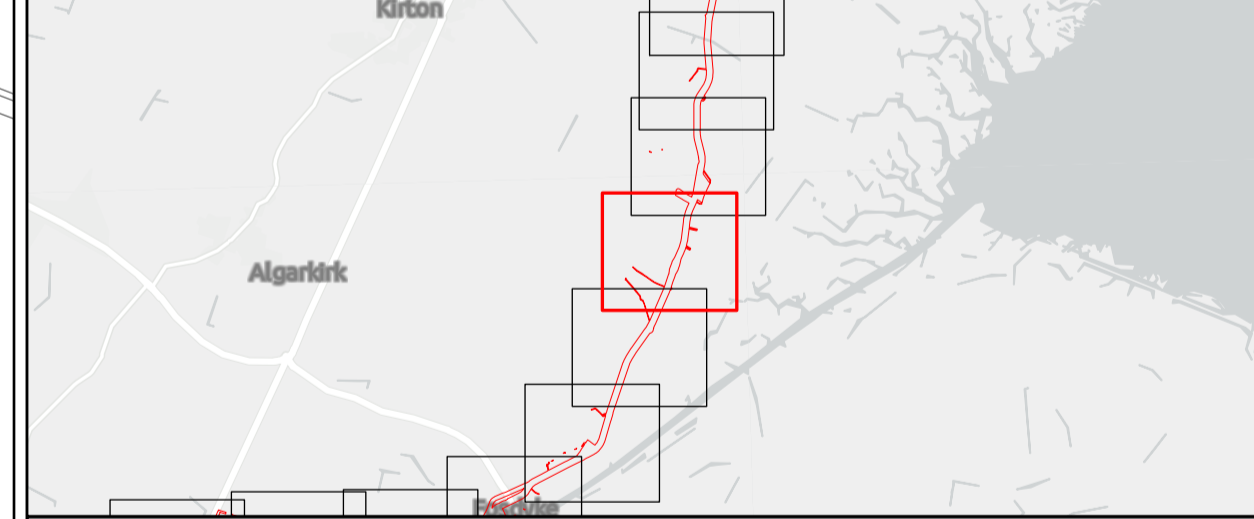
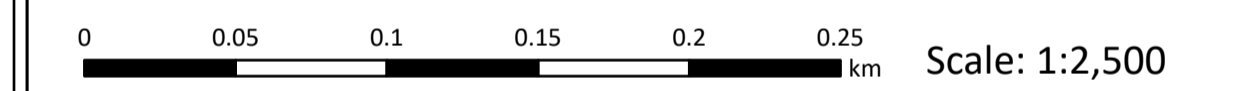


- Legend**
- Order Limits
 - Environment Agency Flood Defence Crossing (FDX)
 - Ordinary Watercourse Crossing (WX)
 - Internal Drainage Board Asset Crossing (IDBX)
 - Local Road or Access Track Crossing (RTX)
 - Overhead Utilities Crossing (OUX)
 - Public Right of Way Crossing (PRX)
 - Main Road Crossing (RX)
 - Underground Utilities Crossing (UUX)
 - Sheet Extent

Source:
 Contains Esri Community Maps Contributors, Esri UK, Esri, TomTom, Garmin, Foursquare, GeoTechnologies, Inc, METI/NASA, USGS, Esri UK, Esri, TomTom, Garmin, Foursquare, GeoTechnologies, Inc, METI/NASA, USGS.
 Based upon the Ordnance Survey Map with the sanction of the controller of HM Stationery Office. Crown Copyright Reserved. © OS Licence No. 0100031673

Notes:	Status: Pre-examination Submission
---------------	---

Onshore Coordinate System
 Datum: OSGB 1936
 Spheroid: Airy 1830
 Projection: British National Grid
 Central Meridian: 2 W
 Vertical Reference: Newlyn

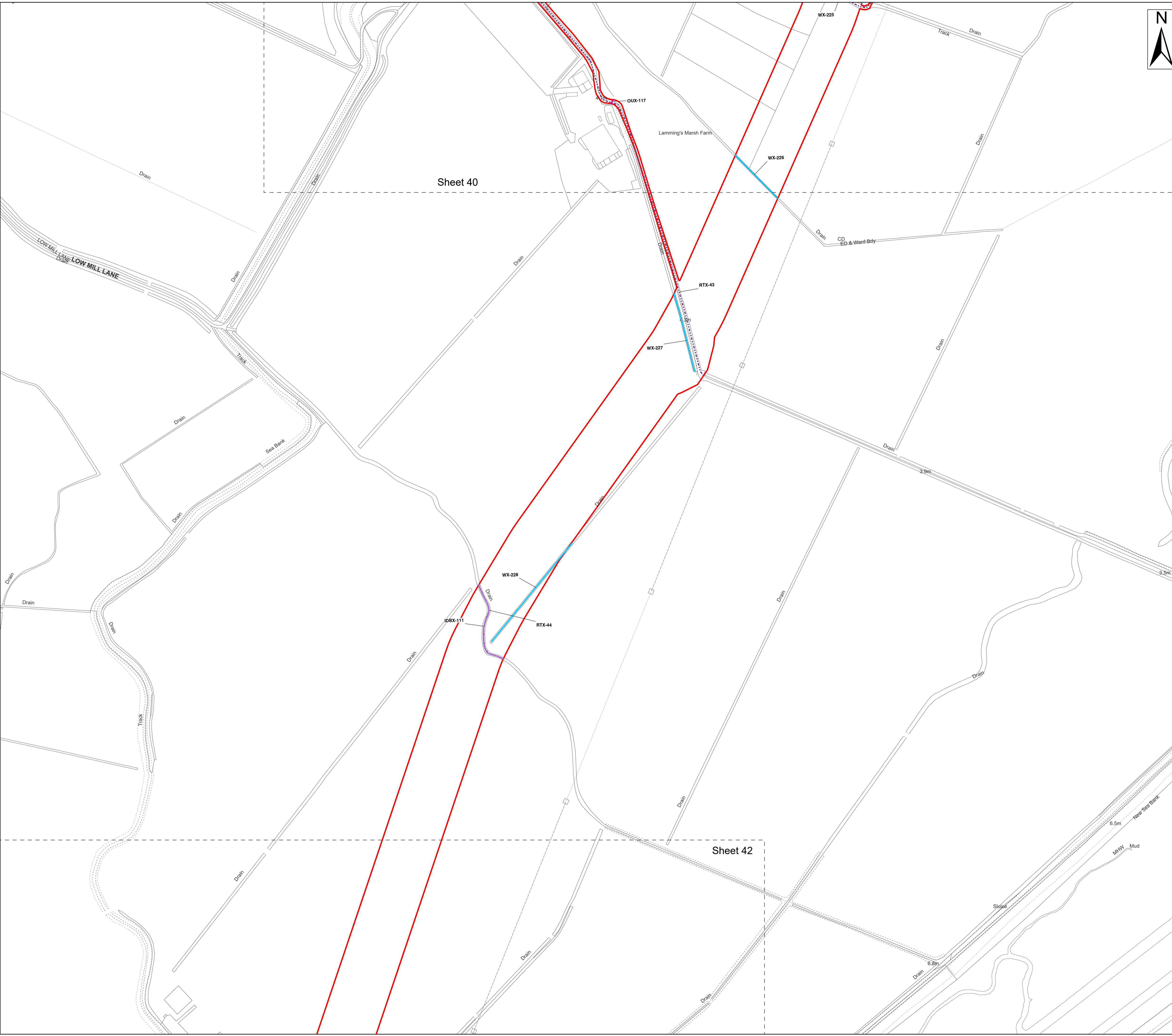


Outer Dowsing Offshore Wind 2.18 Onshore Crossing Plan DCO Application

Drawing No: PP1-ODOW-DEV-CS-PLN-0028_02

Drawing: 40 of 51			Page Size: A1		
Rev No:	Date	Description	Drawn	Checked	Approved
1.0	March 2024	DCO Application Version	JRS	ODOW	ODOW
2.0	June 2024	Response to S51 Advice	JRS	ODOW	ODOW

This document may only be used for the purpose for which it was commissioned and in accordance with the terms of engagement for that commission. Unauthorised use of this document in any form whatsoever is prohibited.

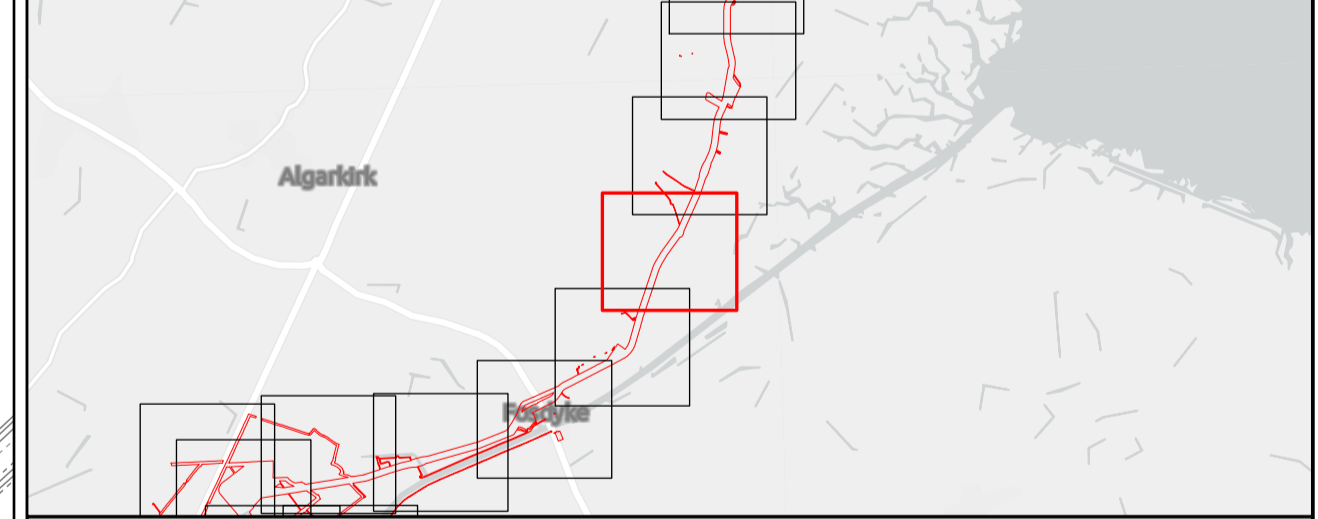


- Legend**
- Order Limits
 - Ordinary Watercourse Crossing (WX)
 - Internal Drainage Board Asset Crossing (IDBX)
 - Local Road or Access Track Crossing (RTX)
 - Overhead Utilities Crossing (OUX)
 - Sheet Extent

Source:
 Contains Esri Community Maps Contributors, Esri UK, Esri, TomTom, Garmin, Foursquare, GeoTechnologies, Inc, METI/NASA, USGS, Esri UK, Esri, TomTom, Garmin, Foursquare, GeoTechnologies, Inc, METI/NASA, USGS.
 Based upon the Ordnance Survey Map with the sanction of the controller of HM Stationery Office. Crown Copyright Reserved. © OS Licence No. 0100031673

Notes:	Status: Pre-examination Submission
---------------	--

Onshore Coordinate System
 Datum: OSGB 1936
 Spheroid: Airy 1830
 Projection: British National Grid
 Central Meridian: 2 W
 Vertical Reference: Newlyn

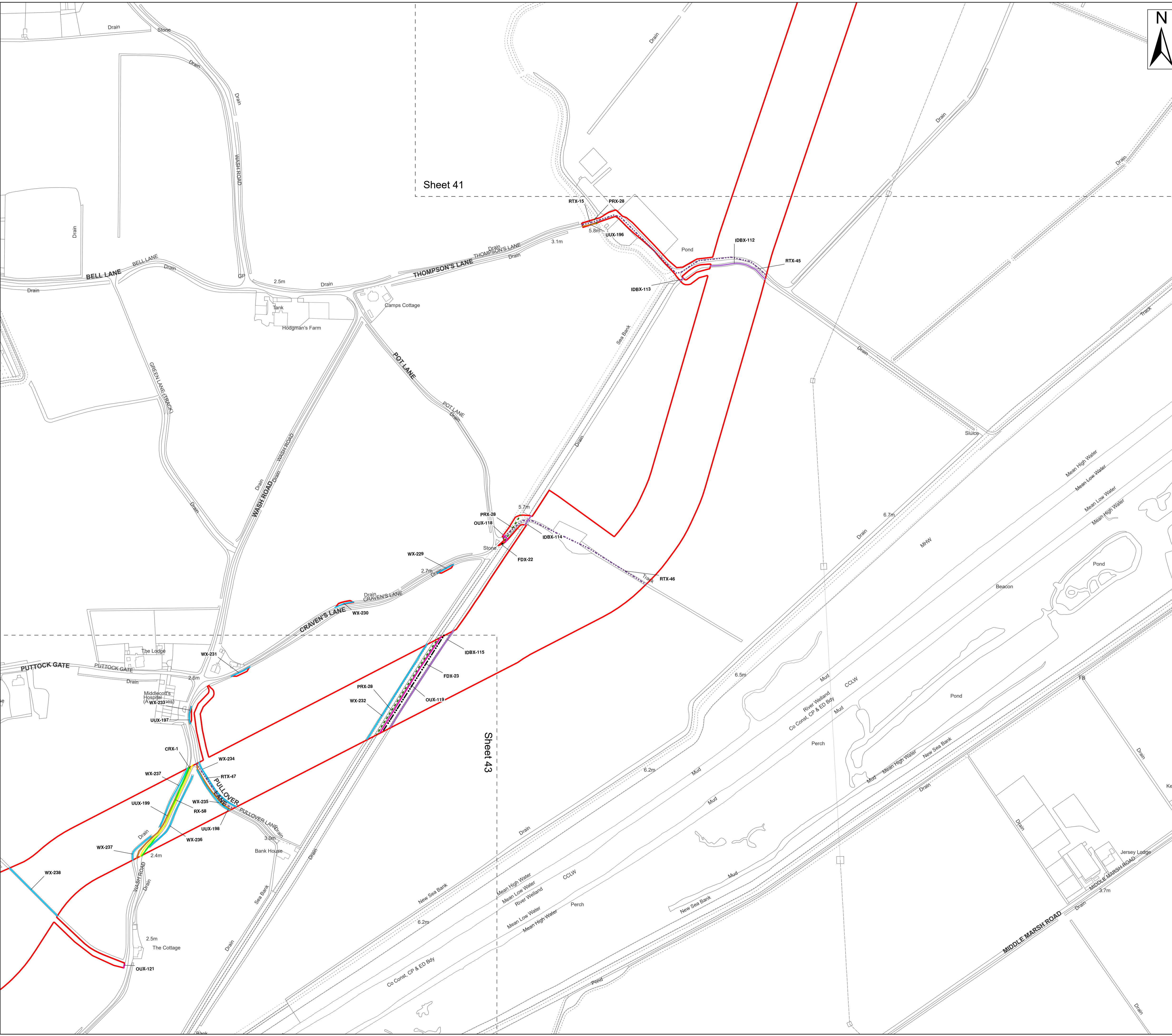


Outer Dowsing Offshore Wind 2.18 Onshore Crossing Plan DCO Application

Drawing No: PP1-ODOW-DEV-CS-PLN-0028_02

Drawing: 41 of 51			Page Size: A1		
Rev No:	Date	Description	Drawn	Checked	Approved
1.0	March 2024	DCO Application Version	JRS	ODOW	ODOW
2.0	June 2024	Response to S51 Advice	JRS	ODOW	ODOW

This document may only be used for the purpose for which it was commissioned and in accordance with the terms of engagement for that commission. Unauthorised use of this document in any form whatsoever is prohibited.



- Legend**
- Order Limits
 - Environment Agency Flood Defence Crossing (FDX)
 - Ordinary Watercourse Crossing (WX)
 - Internal Drainage Board Asset Crossing (IDBX)
 - Local Road or Access Track Crossing (RTX)
 - Overhead Utilities Crossing (OUX)
 - Public Right of Way Crossing (PRX)
 - Main Road Crossing (RX)
 - Sustrans Cycle Route Crossing (CRX)
 - Underground Utilities Crossing (UUX)
 - Sheet Extent

Sheet 41

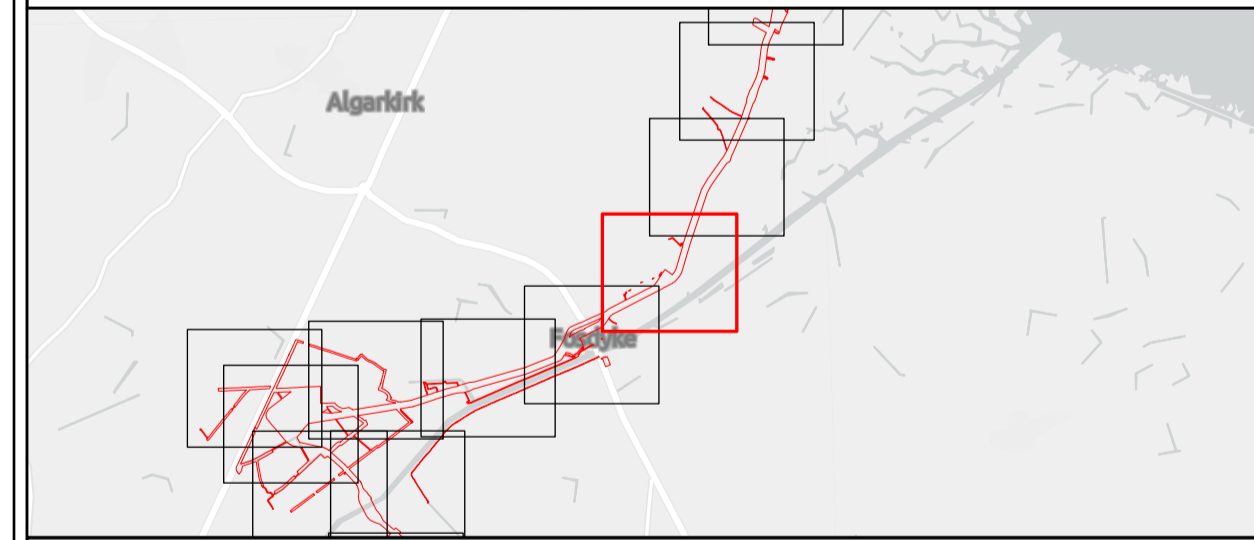
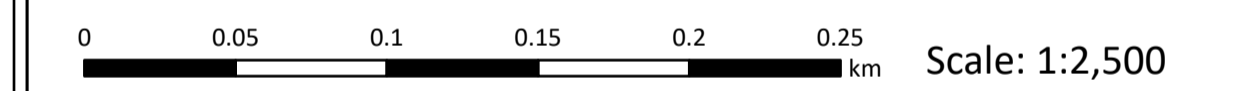
Sheet 43

Source:
 Contains Esri Community Maps Contributors, Esri UK, Esri, TomTom, Garmin, Foursquare, GeoTechnologies, Inc, METI/NASA, USGS, Esri UK, Esri, TomTom, Garmin, Foursquare, GeoTechnologies, Inc, METI/NASA, USGS.
 Based upon the Ordnance Survey Map with the sanction of the controller of HM Stationery Office. Crown Copyright Reserved. © OS Licence No. 0100031673

Notes:

	Status: Pre-examination Submission
--	--

Onshore Coordinate System
 Datum: OSGB 1936
 Spheroid: Airy 1830
 Projection: British National Grid
 Central Meridian: 2 W
 Vertical Reference: Newlyn

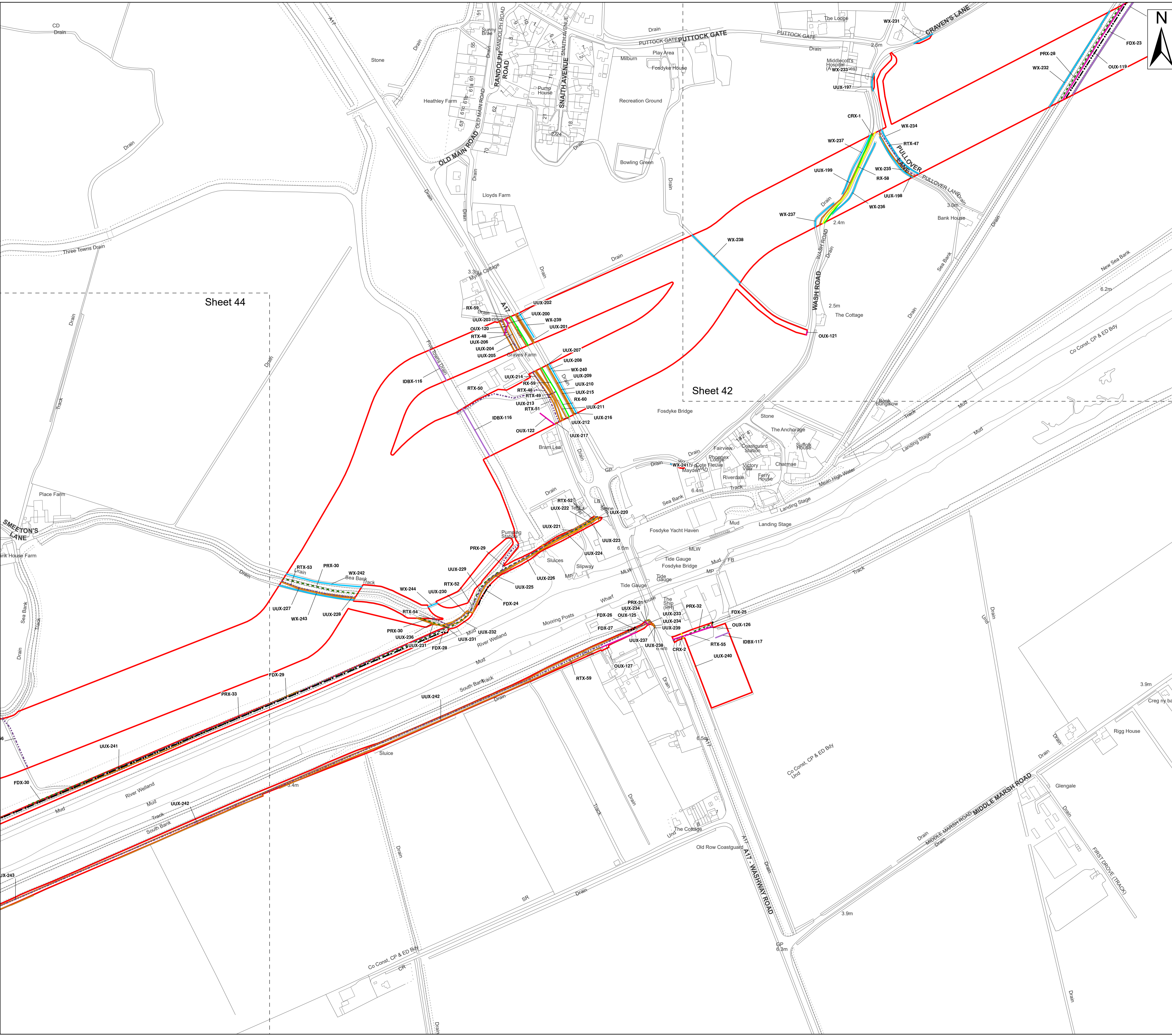


Outer Dowsing Offshore Wind 2.18 Onshore Crossing Plan DCO Application

Drawing No: PP1-ODOW-DEV-CS-PLN-0028_02

Drawing: 42 of 51			Page Size: A1		
Rev No:	Date	Description	Drawn	Checked	Approved
1.0	March 2024	DCO Application Version	JRS	ODOW	ODOW
2.0	June 2024	Response to S51 Advice	JRS	ODOW	ODOW

This document may only be used for the purpose for which it was commissioned and in accordance with the terms of engagement for that commission. Unauthorised use of this document in any form whatsoever is prohibited.



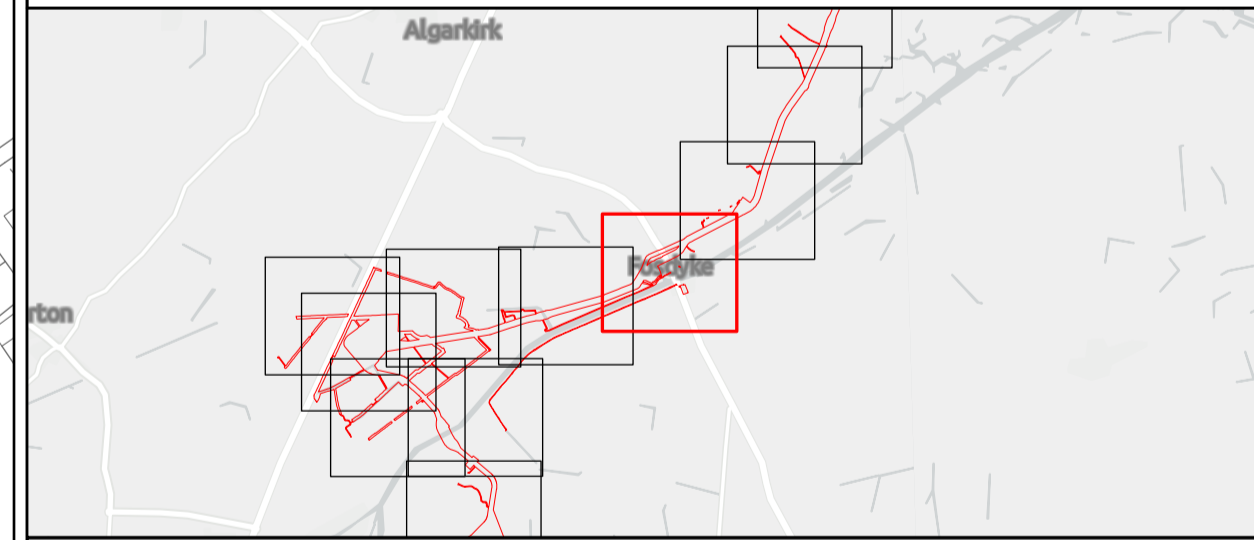
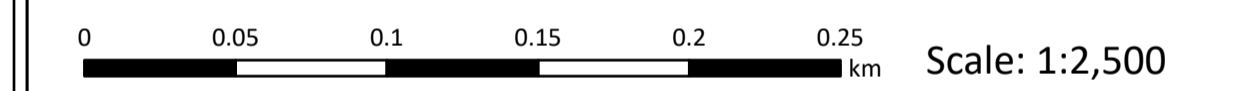
- Legend**
- Order Limits
 - Environment Agency Flood Defence Crossing (FDX)
 - Ordinary Watercourse Crossing (WX)
 - Internal Drainage Board Asset Crossing (IDBX)
 - Local Road or Access Track Crossing (RTX)
 - Overhead Utilities Crossing (OUX)
 - Public Right of Way Crossing (PRX)
 - Main Road Crossing (RX)
 - Sustrans Cycle Route Crossing (CRX)
 - Underground Utilities Crossing (UUX)
 - Sheet Extent

Source:
 Contains Esri Community Maps Contributors, Esri UK, Esri, TomTom, Garmin, Foursquare, GeoTechnologies, Inc, METI/NASA, USGS, Esri UK, Esri, TomTom, Garmin, Foursquare, GeoTechnologies, Inc, METI/NASA, USGS.
 Based upon the Ordnance Survey Map with the sanction of the controller of HM Stationery Office. Crown Copyright Reserved. © OS Licence No. 0100031673

Notes:

Status:
Pre-examination Submission

Onshore Coordinate System
 Datum: OSGB 1936
 Spheroid: Airy 1830
 Projection: British National Grid
 Central Meridian: 2 W
 Vertical Reference: Newlyn


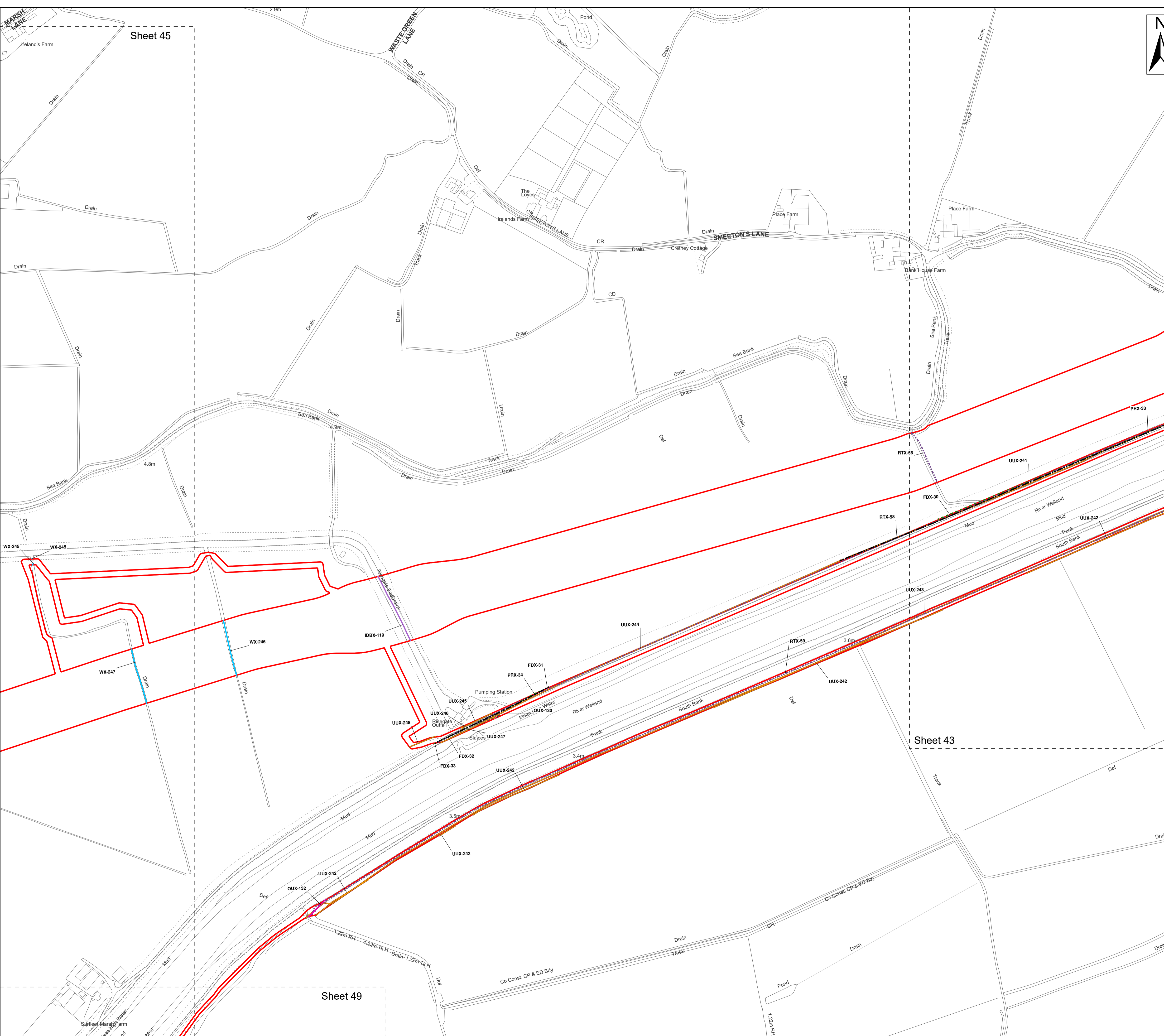


Outer Dowsing Offshore Wind 2.18 Onshore Crossing Plan DCO Application

Drawing No: PP1-ODOW-DEV-CS-PLN-0028_02

Drawing: 43 of 51			Page Size: A1		
Rev No:	Date	Description	Drawn	Checked	Approved
1.0	March 2024	DCO Application Version	JRS	ODOW	ODOW
2.0	June 2024	Response to S51 Advice	JRS	ODOW	ODOW

This document may only be used for the purpose for which it was commissioned and in accordance with the terms of engagement for that commission. Unauthorised use of this document in any form whatsoever is prohibited.



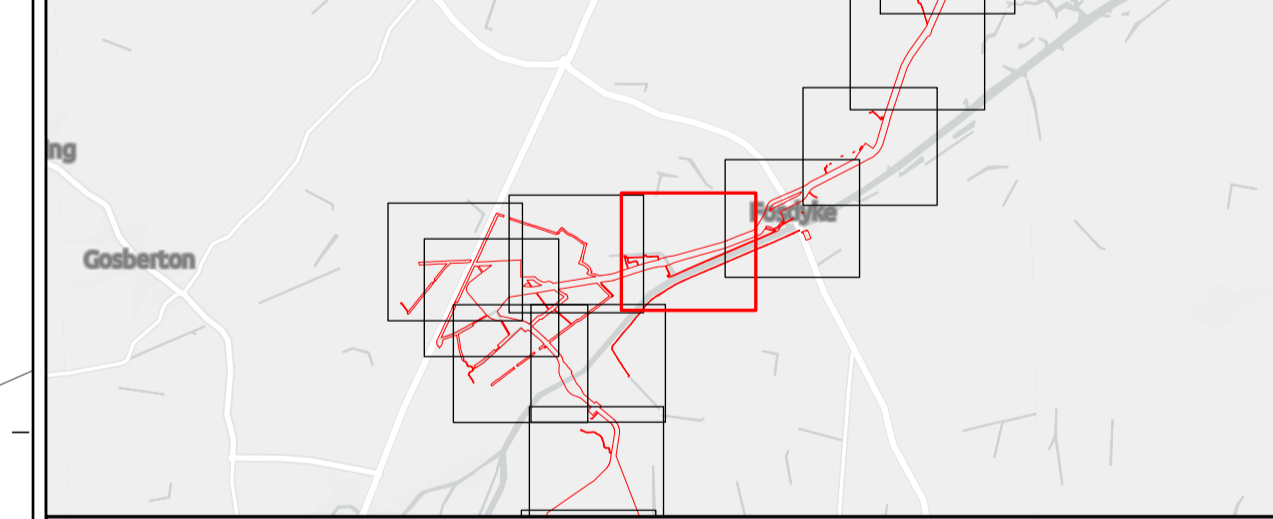
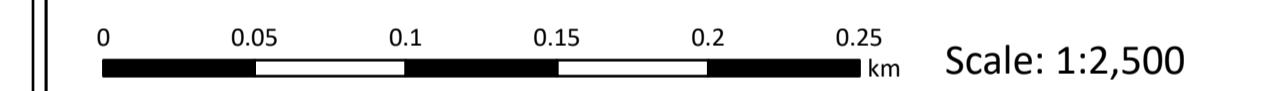
- Legend**
- Order Limits
 - Environment Agency Flood Defence Crossing (FDX)
 - Ordinary Watercourse Crossing (WX)
 - Internal Drainage Board Asset Crossing (IDBX)
 - Local Road or Access Track Crossing (RTX)
 - Overhead Utilities Crossing (OUX)
 - Public Right of Way Crossing (PRX)
 - Underground Utilities Crossing (UUX)
 - Sheet Extent

Source:
 Contains Esri Community Maps Contributors, Esri UK, Esri, TomTom, Garmin, Foursquare, GeoTechnologies, Inc, METI/NASA, USGS, Esri UK, Esri, TomTom, Garmin, Foursquare, GeoTechnologies, Inc, METI/NASA, USGS.
 Based upon the Ordnance Survey Map with the sanction of the controller of HM Stationery Office. Crown Copyright Reserved. © OS Licence No. 0100031673

Notes:

	Status: Pre-examination Submission
--	---

Onshore Coordinate System
 Datum: OSGB 1936
 Spheroid: Airy 1830
 Projection: British National Grid
 Central Meridian: 2 W
 Vertical Reference: Newlyn

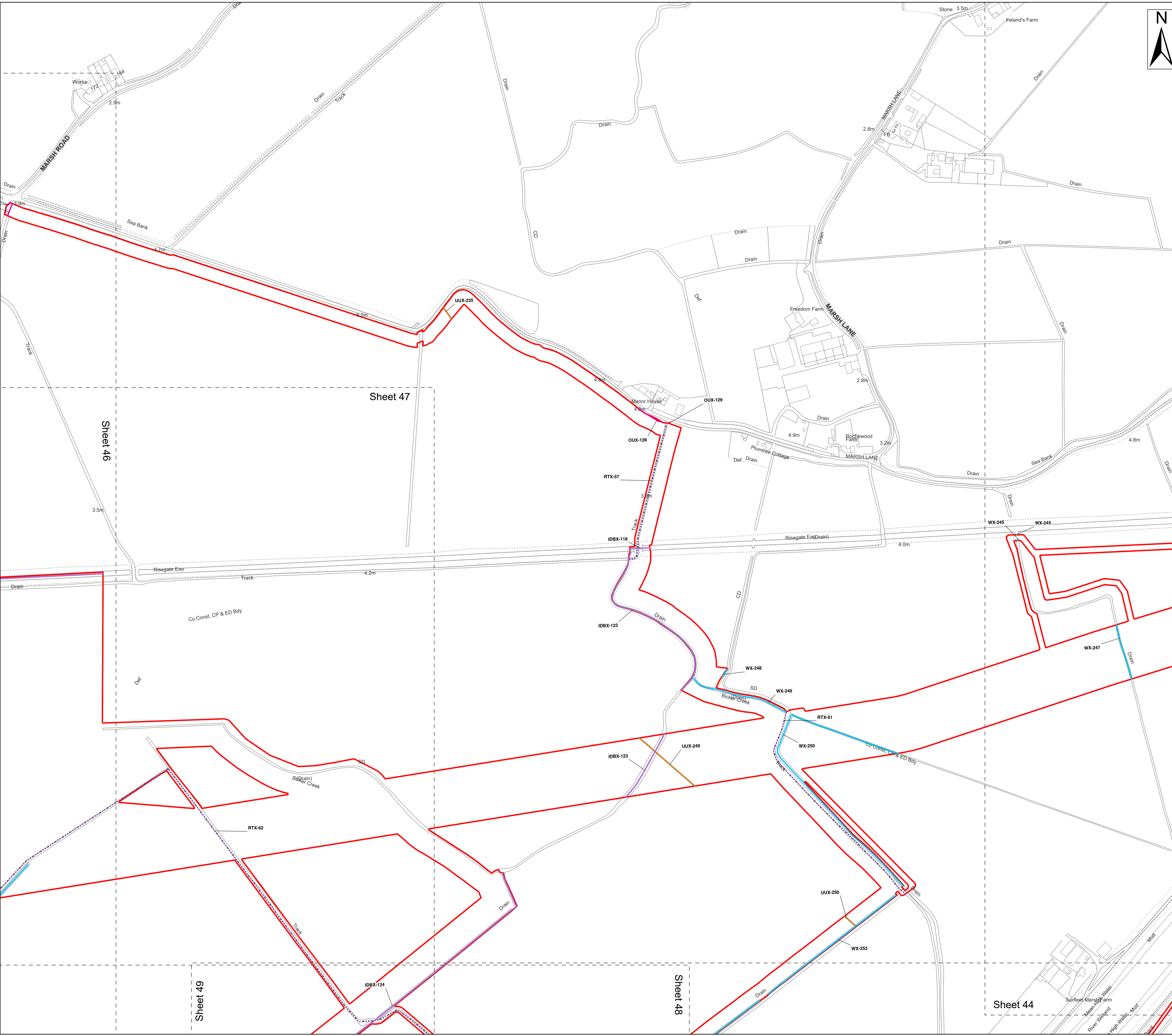


Outer Dowsing Offshore Wind 2.18 Onshore Crossing Plan DCO Application

Drawing No: PP1-ODOW-DEV-CS-PLN-0028_02

Drawing: 44 of 51			Page Size: A1		
Rev No:	Date	Description	Drawn	Checked	Approved
1.0	March 2024	DCO Application Version	JRS	ODOW	ODOW
2.0	June 2024	Response to S51 Advice	JRS	ODOW	ODOW

This document may only be used for the purpose for which it was commissioned and in accordance with the terms of engagement for that commission. Unauthorised use of this document in any form whatsoever is prohibited.



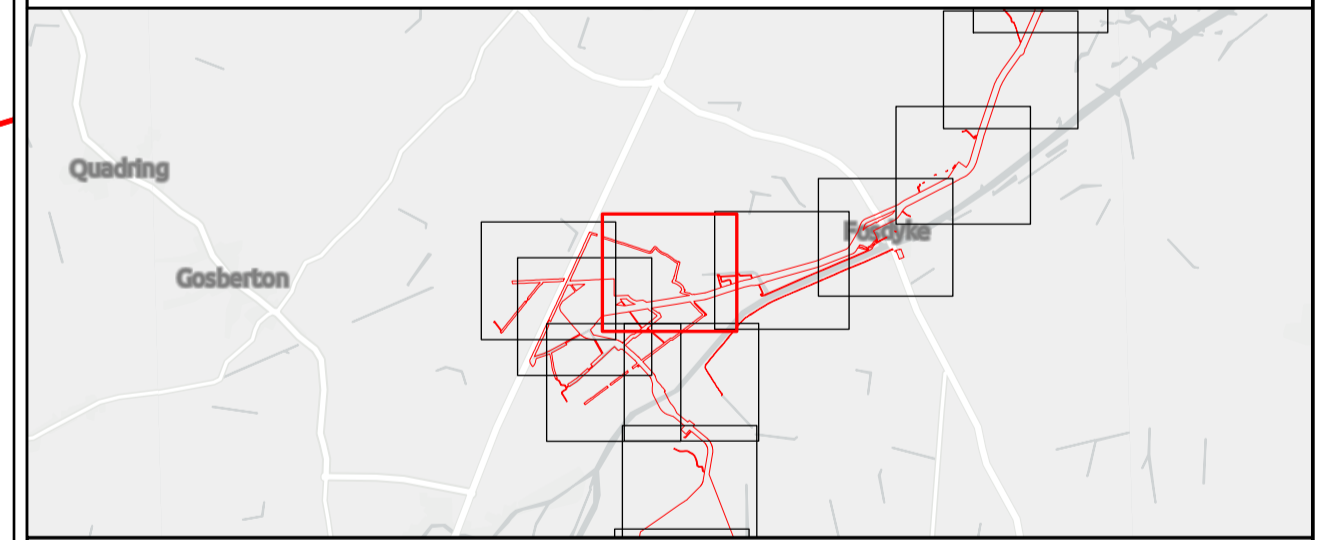
- Legend**
- Order Limits
 - Ordinary Watercourse Crossing (WX)
 - Internal Drainage Board Asset Crossing (IDBX)
 - Local Road or Access Track Crossing (RTX)
 - Overhead Utilities Crossing (OUX)
 - Underground Utilities Crossing (UUX)
 - Sheet Extent

Source:
 Contains Esri Community Maps Contributors, Esri UK, Esri, TomTom, Garmin, Foursquare, GeoTechnologies, Inc, METI/NASA, USGS, Esri UK, Esri, TomTom, Garmin, Foursquare, GeoTechnologies, Inc, METI/NASA, USGS.
 Based upon the Ordnance Survey Map with the sanction of the controller of HM Stationery Office. Crown Copyright Reserved. © OS Licence No. 0100031673

Notes:

	Status: Pre-examination Submission
--	---

Onshore Coordinate System
 Datum: OSGB 1936
 Spheroid: Airy 1830
 Projection: British National Grid
 Central Meridian: 2 W
 Vertical Reference: Newlyn

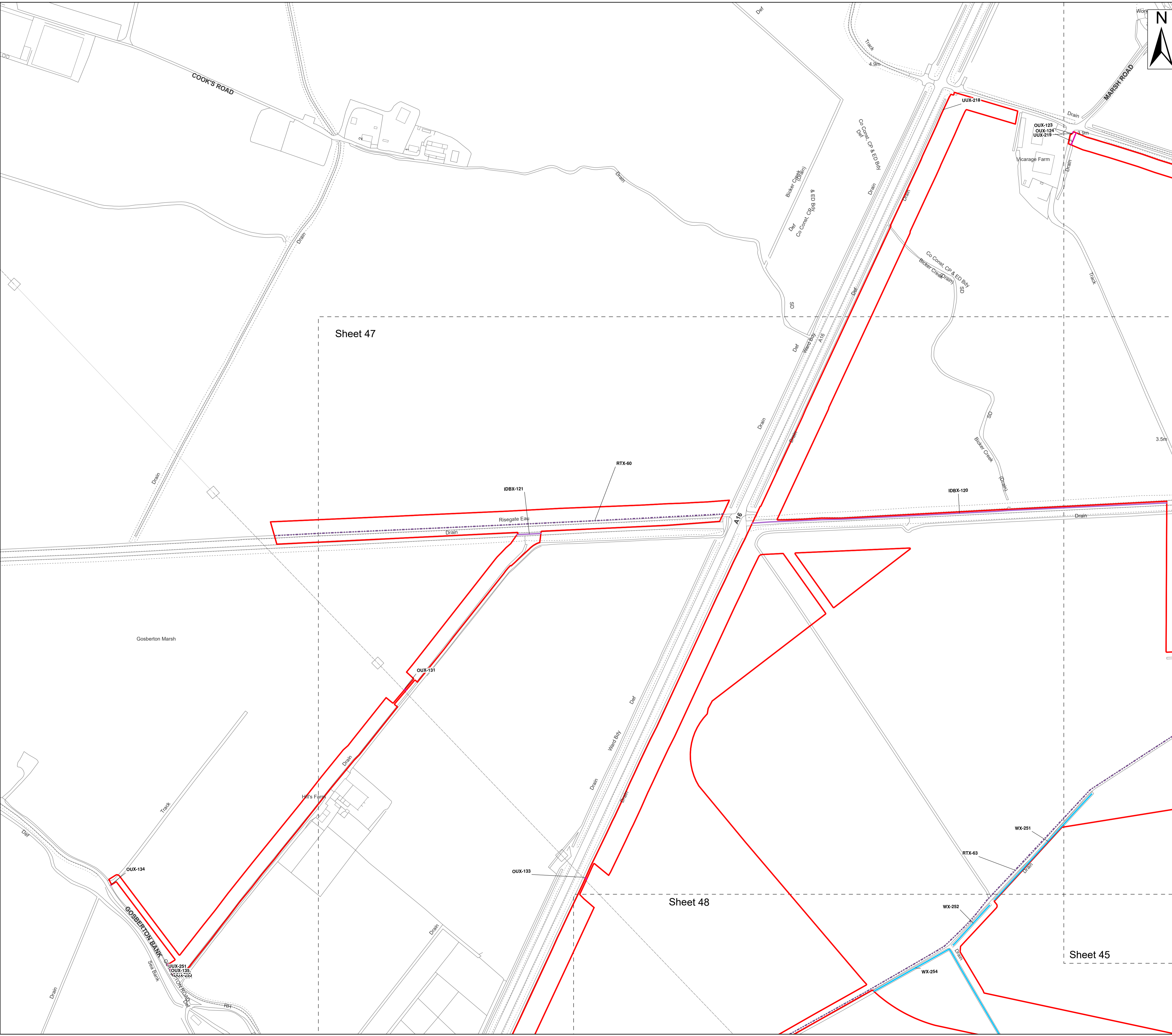


Outer Dowsing Offshore Wind 2.18 Onshore Crossing Plan DCO Application

Drawing No: PP1-ODOW-DEV-CS-PLN-0028_02

Drawing: 45 of 51			Page Size: A1		
Rev No:	Date	Description	Drawn	Checked	Approved
1.0	March 2024	DCO Application Version	JRS	ODOW	ODOW
2.0	June 2024	Response to S51 Advice	JRS	ODOW	ODOW

This document may only be used for the purpose for which it was commissioned and in accordance with the terms of engagement for that commission. Unauthorised use of this document in any form whatsoever is prohibited.



Legend

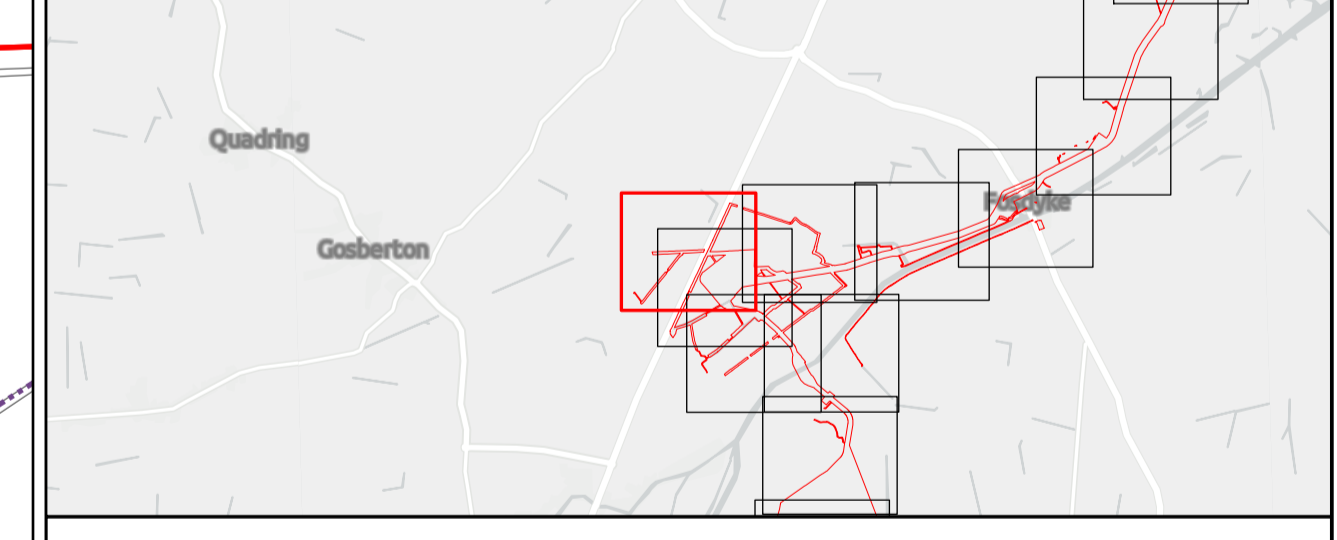
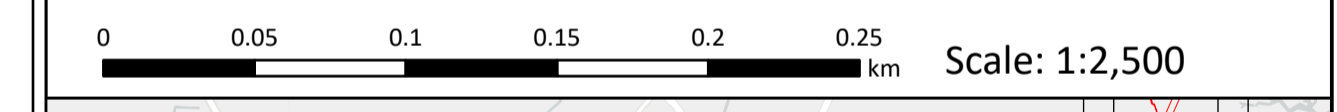
- Order Limits
- Ordinary Watercourse Crossing (WX)
- Internal Drainage Board Asset Crossing (IDBX)
- Local Road or Access Track Crossing (RTX)
- Overhead Utilities Crossing (OUX)
- Underground Utilities Crossing (UUX)
- Sheet Extent

Source:
 Contains Esri Community Maps Contributors, Esri UK, Esri, TomTom, Garmin, Foursquare, GeoTechnologies, Inc, METI/NASA, USGS, Esri UK, Esri, TomTom, Garmin, Foursquare, GeoTechnologies, Inc, METI/NASA, USGS.
 Based upon the Ordnance Survey Map with the sanction of the controller of HM Stationery Office. Crown Copyright Reserved. © OS Licence No. 0100031673

Notes:

Status:
Pre-examination Submission

Onshore Coordinate System
 Datum: OSGB 1936
 Spheroid: Airy 1830
 Projection: British National Grid
 Central Meridian: 2 W
 Vertical Reference: Newlyn




Outer Dowsing Offshore Wind 2.18 Onshore Crossing Plan DCO Application

Drawing No: PP1-ODOW-DEV-CS-PLN-0028_02

Drawing: 46 of 51 Page Size: A1

Rev No:	Date	Description	Drawn	Checked	Approved
1.0	March 2024	DCO Application Version	JRS	ODOW	ODOW
2.0	June 2024	Response to S51 Advice	JRS	ODOW	ODOW

This document may only be used for the purpose for which it was commissioned and in accordance with the terms of engagement for that commission. Unauthorised use of this document in any form whatsoever is prohibited.



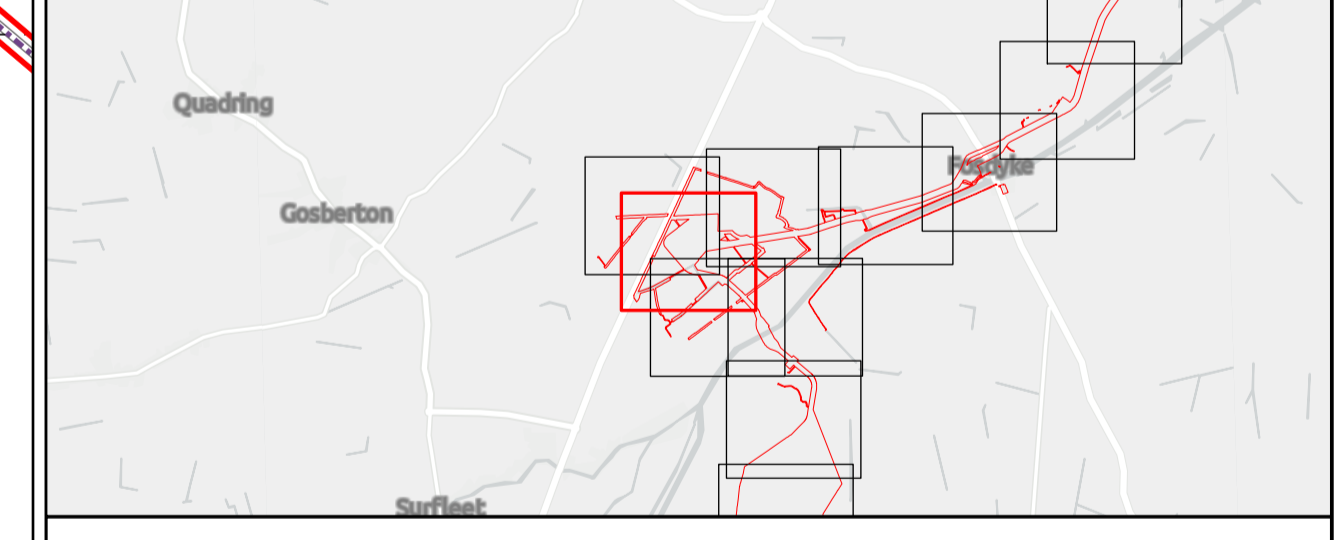
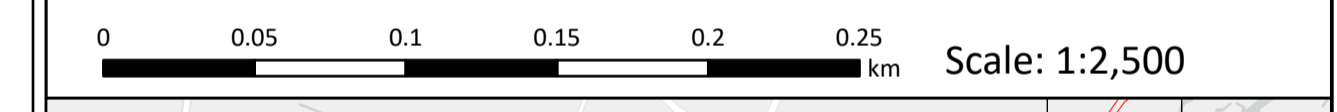
- Legend**
- Order Limits
 - Ordinary Watercourse Crossing (WX)
 - Internal Drainage Board Asset Crossing (IDBX)
 - Local Road or Access Track Crossing (RTX)
 - Overhead Utilities Crossing (OUX)
 - Main Road Crossing (RX)
 - Underground Utilities Crossing (UUX)
 - Sheet Extent

Source:
 Contains Esri Community Maps Contributors, Esri UK, Esri, TomTom, Garmin, Foursquare, GeoTechnologies, Inc, METI/NASA, USGS, Esri UK, Esri, TomTom, Garmin, Foursquare, GeoTechnologies, Inc, METI/NASA, USGS.
 Based upon the Ordnance Survey Map with the sanction of the controller of HM Stationery Office. Crown Copyright Reserved. © OS Licence No. 0100031673

Notes:

	Status: Pre-examination Submission
--	---

Onshore Coordinate System
 Datum: OSGB 1936
 Spheroid: Airy 1830
 Projection: British National Grid
 Central Meridian: 2 W
 Vertical Reference: Newlyn

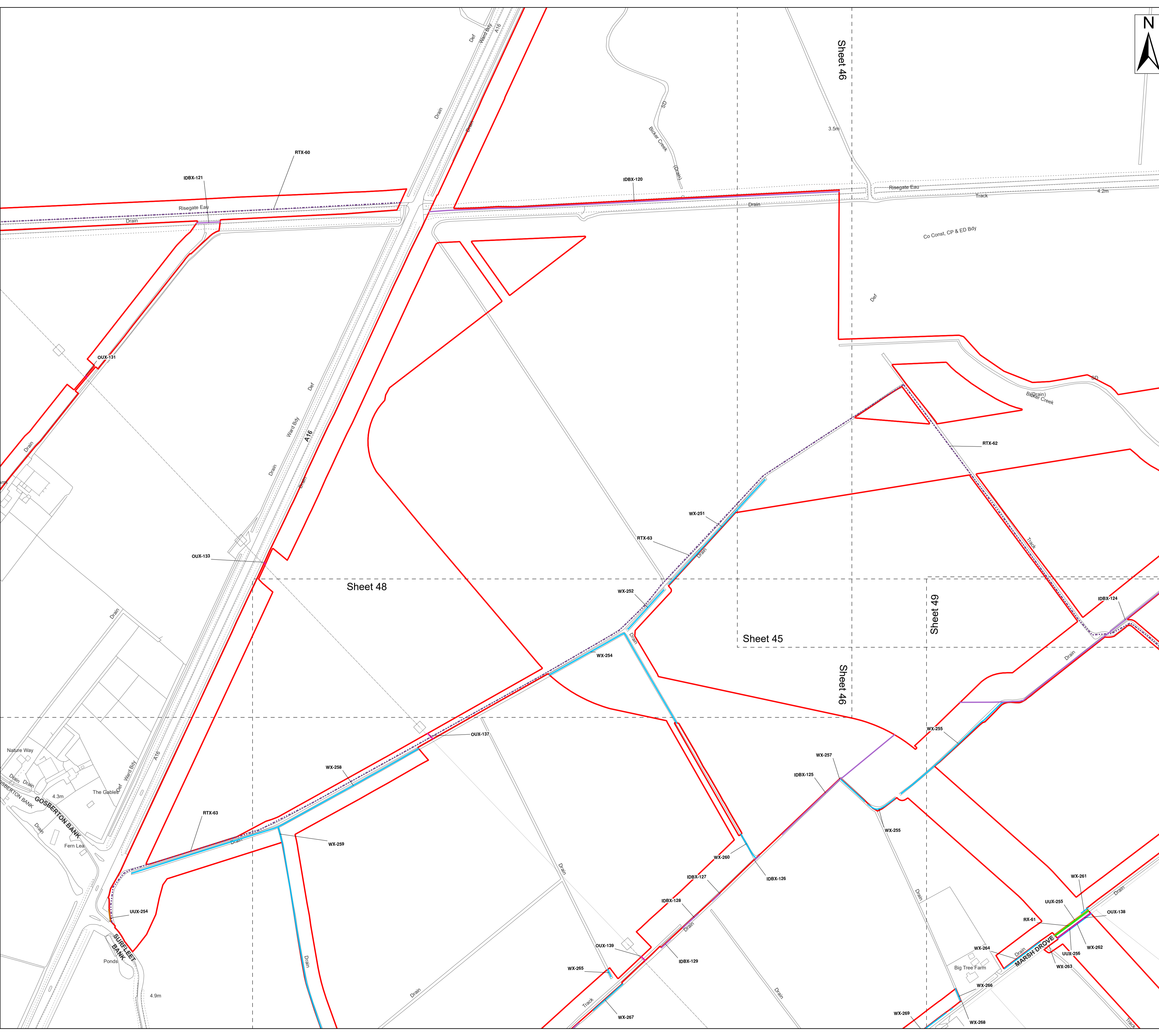


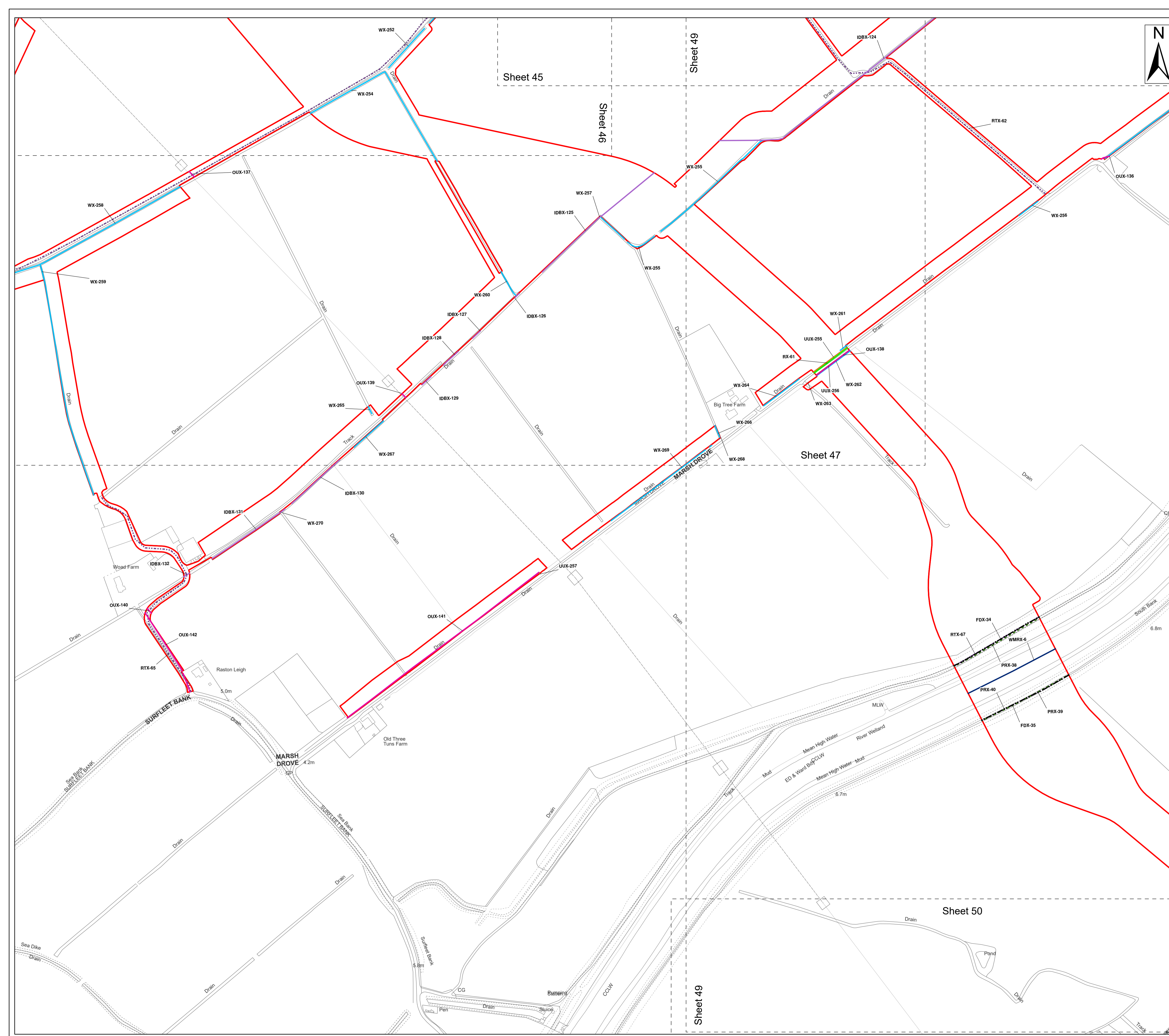
Outer Dowsing Offshore Wind 2.18 Onshore Crossing Plan DCO Application

Drawing No: PP1-ODOW-DEV-CS-PLN-0028_02

Drawing: 47 of 51			Page Size: A1		
Rev No:	Date	Description	Drawn	Checked	Approved
1.0	March 2024	DCO Application Version	JRS	ODOW	ODOW
2.0	June 2024	Response to S51 Advice	JRS	ODOW	ODOW

This document may only be used for the purpose for which it was commissioned and in accordance with the terms of engagement for that commission. Unauthorised use of this document in any form whatsoever is prohibited.





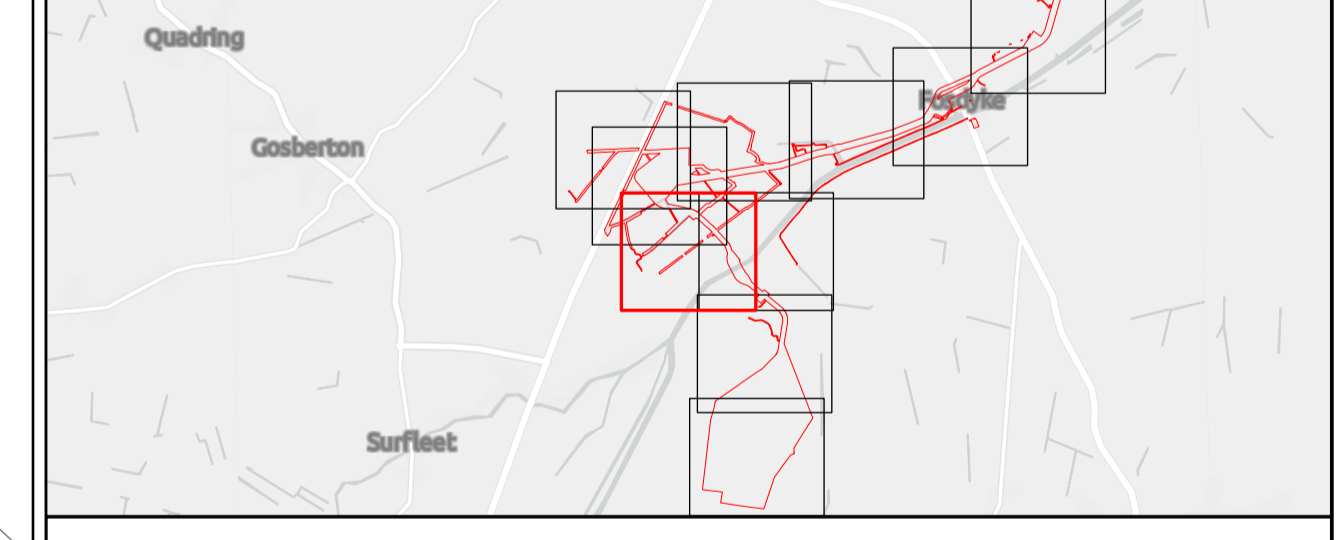
Legend

- Order Limits
- Environment Agency Flood Defence Crossing (FDX)
- Environment Agency Main River Crossing (WMRX)
- Ordinary Watercourse Crossing (WX)
- Internal Drainage Board Asset Crossing (IDBX)
- Local Road or Access Track Crossing (RTX)
- Overhead Utilities Crossing (OUX)
- Public Right of Way Crossing (PRX)
- Main Road Crossing (RX)
- Underground Utilities Crossing (UUX)
- Sheet Extent

Source:
 Contains Esri Community Maps Contributors, Esri UK, Esri, TomTom, Garmin, Foursquare, GeoTechnologies, Inc, METI/NASA, USGS, Esri UK, Esri, TomTom, Garmin, Foursquare, GeoTechnologies, Inc, METI/NASA, USGS.
 Based upon the Ordnance Survey Map with the sanction of the controller of HM Stationery Office. Crown Copyright Reserved. © OS Licence No. 0100031673

Notes:	Status: Pre-examination Submission
---------------	--

Onshore Coordinate System
 Datum: OSGB 1936
 Spheroid: Airy 1830
 Projection: British National Grid
 Central Meridian: 2 W
 Vertical Reference: Newlyn

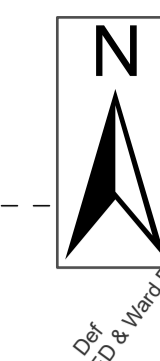
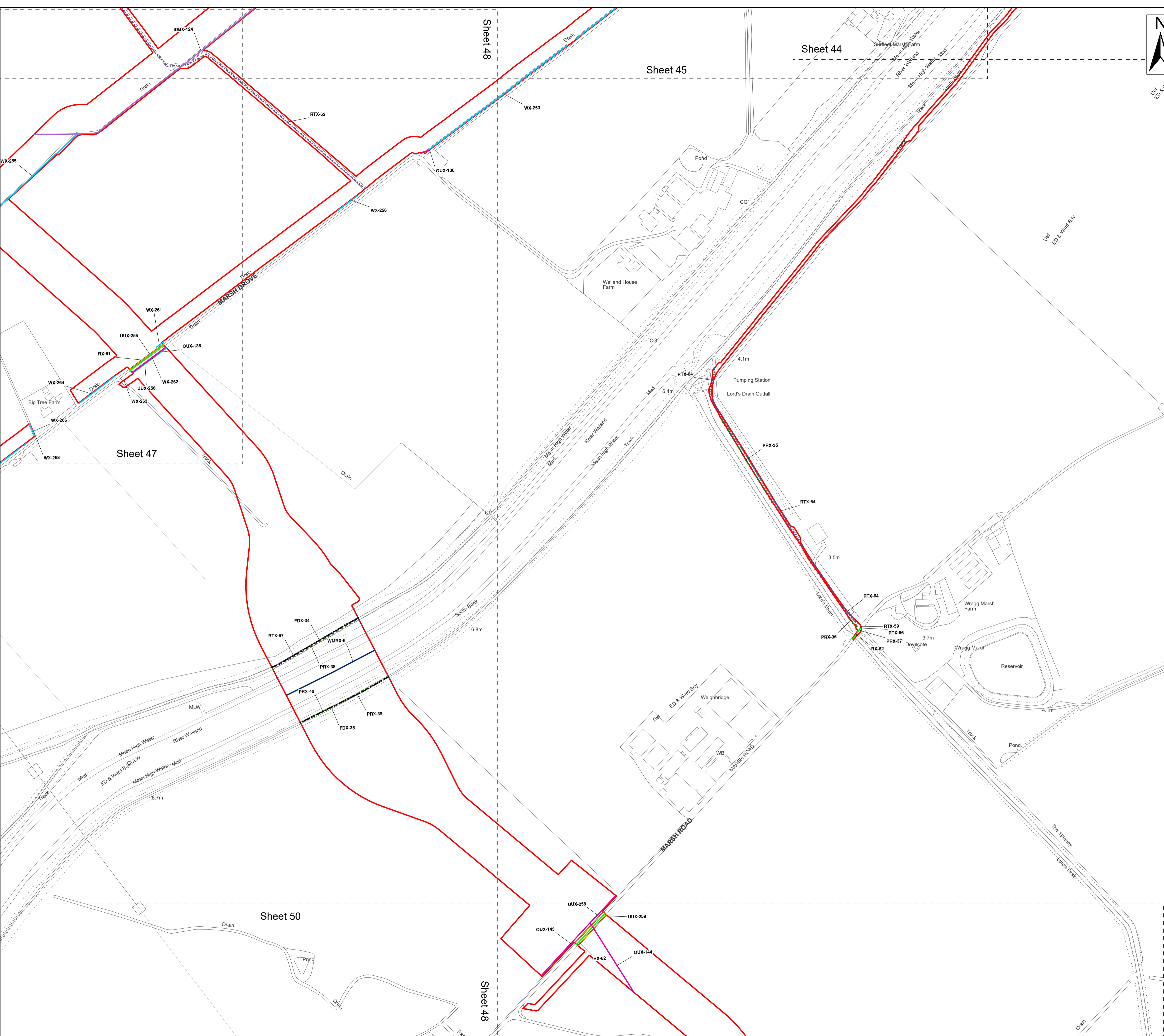


Outer Dowsing Offshore Wind 2.18 Onshore Crossing Plan DCO Application

Drawing No: PP1-ODOW-DEV-CS-PLN-0028_02

Drawing: 48 of 51			Page Size: A1		
Rev No:	Date	Description	Drawn	Checked	Approved
1.0	March 2024	DCO Application Version	JRS	ODOW	ODOW
2.0	June 2024	Response to S51 Advice	JRS	ODOW	ODOW

This document may only be used for the purpose for which it was commissioned and in accordance with the terms of engagement for that commission. Unauthorised use of this document in any form whatsoever is prohibited.



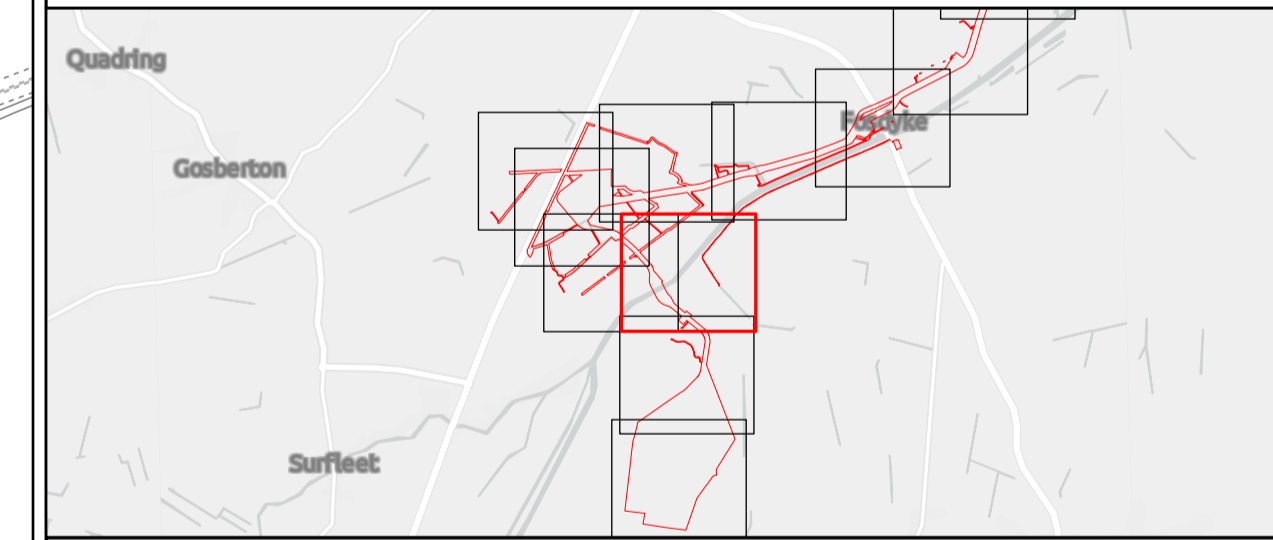
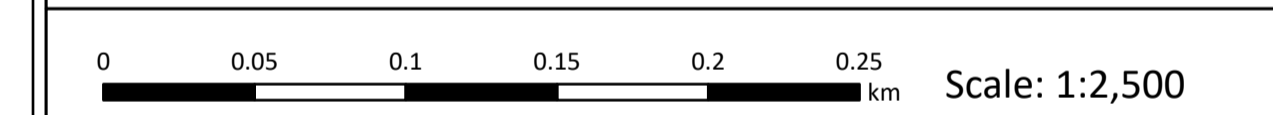
- Legend**
- Order Limits
 - - - Environment Agency Flood Defence Crossing (FDX)
 - Environment Agency Main River Crossing (WMRX)
 - Ordinary Watercourse Crossing (WX)
 - Internal Drainage Board Asset Crossing (IDBX)
 - - - Local Road or Access Track Crossing (RTX)
 - Overhead Utilities Crossing (OUX)
 - - - Public Right of Way Crossing (PRX)
 - Main Road Crossing (RX)
 - Underground Utilities Crossing (UUX)
 - Sheet Extent

Source:
 Contains Esri Community Maps Contributors, Esri UK, Esri, TomTom, Garmin, Foursquare, GeoTechnologies, Inc, METI/NASA, USGS, Esri UK, Esri, TomTom, Garmin, Foursquare, GeoTechnologies, Inc, METI/NASA, USGS.
 Based upon the Ordnance Survey Map with the sanction of the controller of HM Stationery Office. Crown Copyright Reserved. © OS Licence No. 0100031673

Notes:

Status:
Pre-examination Submission

Onshore Coordinate System
 Datum: OSGB 1936
 Spheroid: Airy 1830
 Projection: British National Grid
 Central Meridian: 2 W
 Vertical Reference: Newlyn

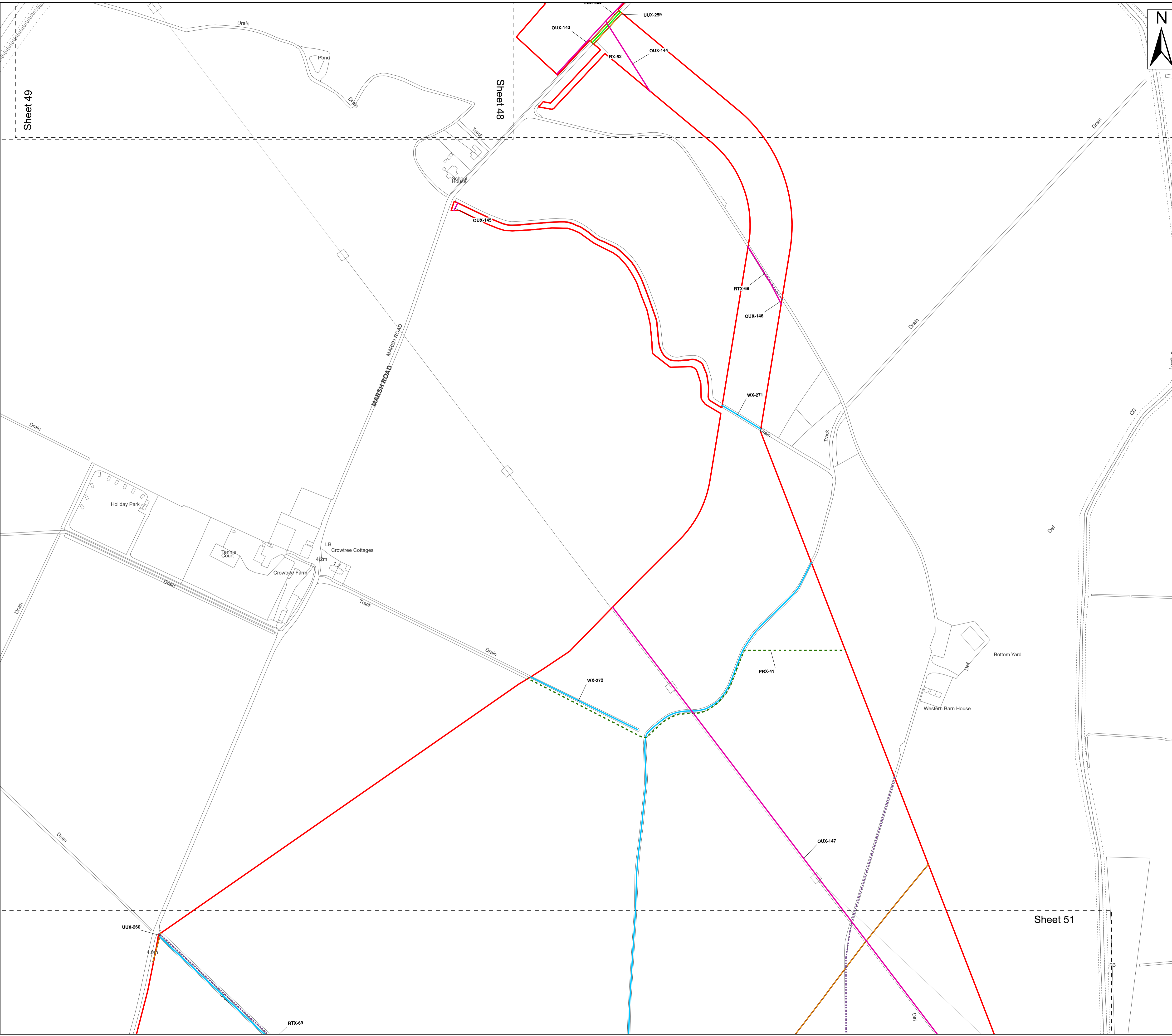


Outer Dowsing Offshore Wind 2.18 Onshore Crossing Plan DCO Application

Drawing No: PP1-ODOW-DEV-CS-PLN-0028_02

Drawing: 49 of 51			Page Size: A1		
Rev No:	Date	Description	Drawn	Checked	Approved
1.0	March 2024	DCO Application Version	JRS	ODOW	ODOW
2.0	June 2024	Response to S51 Advice	JRS	ODOW	ODOW

This document may only be used for the purpose for which it was commissioned and in accordance with the terms of engagement for that commission. Unauthorised use of this document in any form whatsoever is prohibited.



Legend

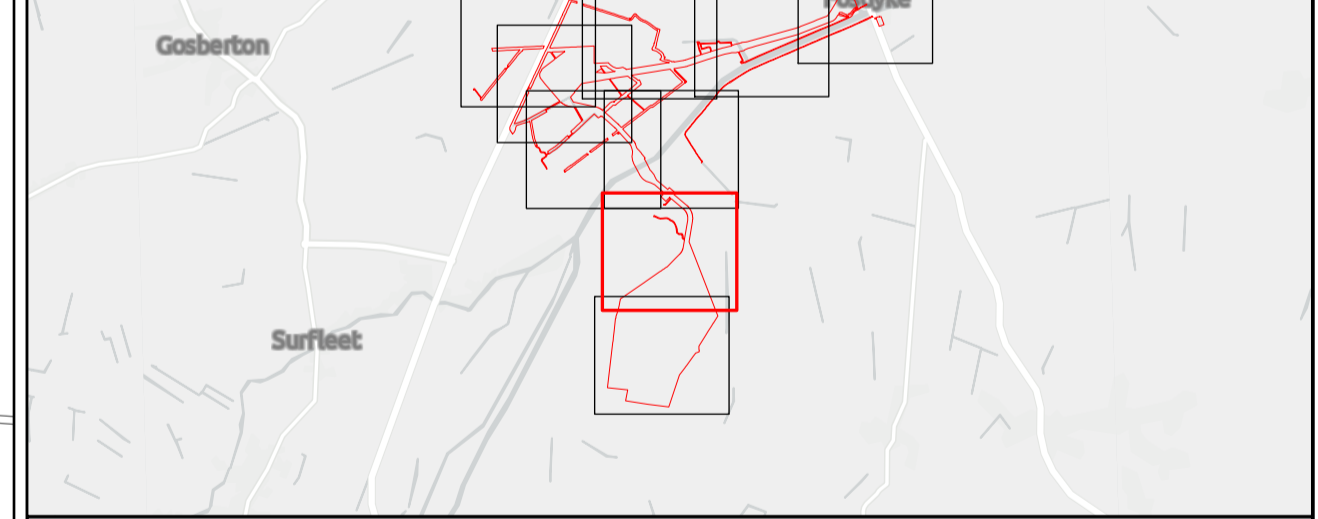
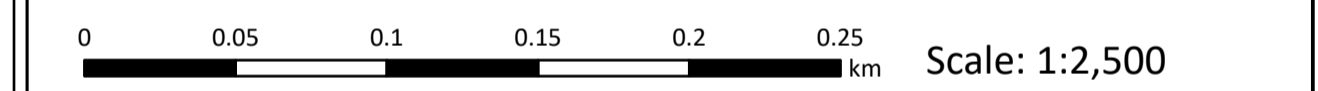
- Order Limits
- Ordinary Watercourse Crossing (WX)
- Local Road or Access Track Crossing (RTX)
- Overhead Utilities Crossing (OUX)
- Public Right of Way Crossing (PRX)
- Main Road Crossing (RX)
- Underground Utilities Crossing (UUX)
- Sheet Extent

Source:
 Contains Esri Community Maps Contributors, Esri UK, Esri, TomTom, Garmin, Foursquare, GeoTechnologies, Inc, METI/NASA, USGS, Esri UK, Esri, TomTom, Garmin, Foursquare, GeoTechnologies, Inc, METI/NASA, USGS.
 Based upon the Ordnance Survey Map with the sanction of the controller of HM Stationery Office. Crown Copyright Reserved. © OS Licence No. 0100031673

Notes:

Status:
Pre-examination
Submission

Onshore Coordinate System
 Datum: OSGB 1936
 Spheroid: Airy 1830
 Projection: British National Grid
 Central Meridian: 2 W
 Vertical Reference: Newlyn

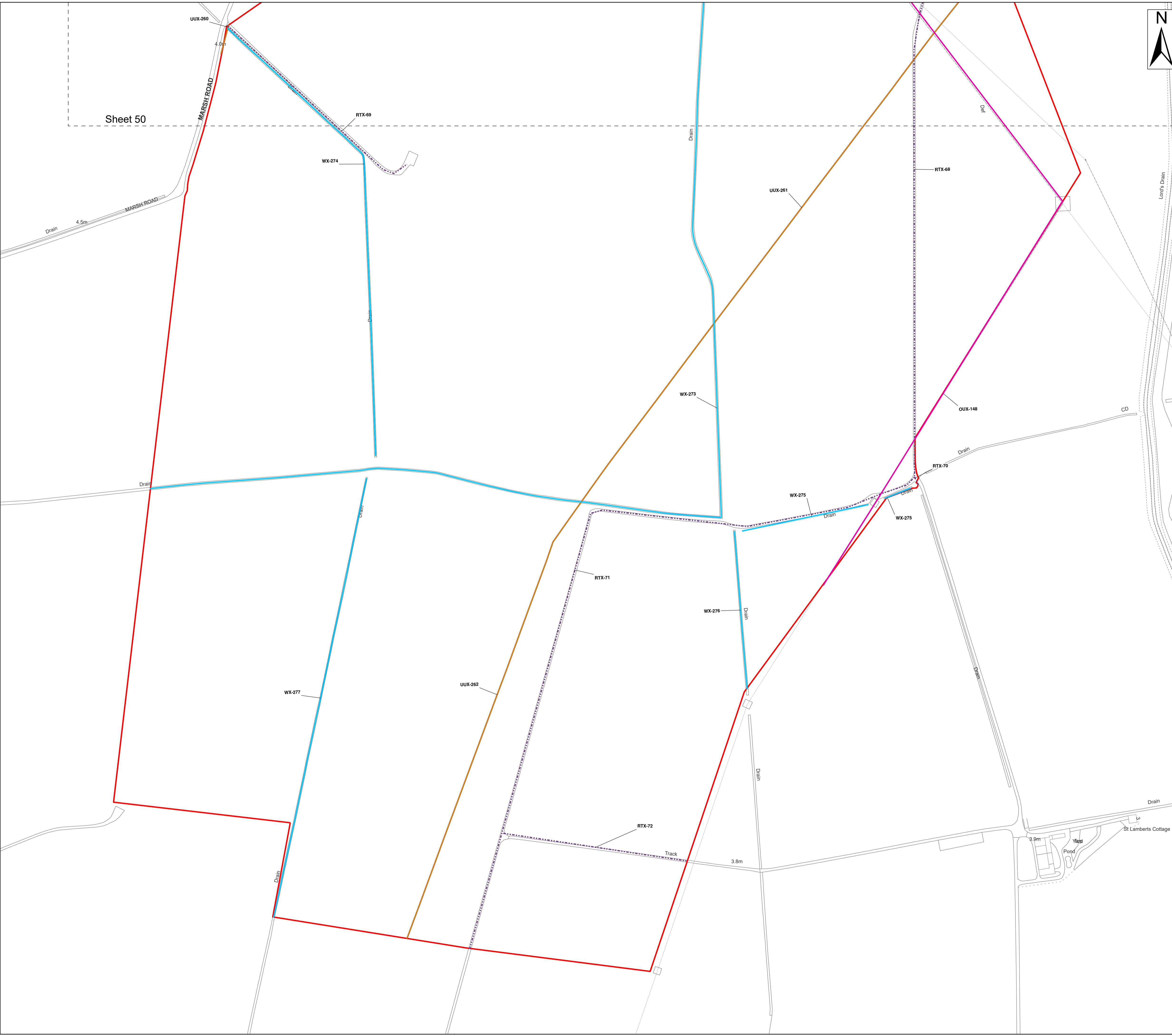


Outer Dowsing Offshore Wind 2.18 Onshore Crossing Plan DCO Application

Drawing No: PP1-ODOW-DEV-CS-PLN-0028_02

Drawing: 50 of 51			Page Size: A1		
Rev No:	Date	Description	Drawn	Checked	Approved
1.0	March 2024	DCO Application Version	JRS	ODOW	ODOW
2.0	June 2024	Response to S51 Advice	JRS	ODOW	ODOW

This document may only be used for the purpose for which it was commissioned and in accordance with the terms of engagement for that commission. Unauthorised use of this document in any form whatsoever is prohibited.

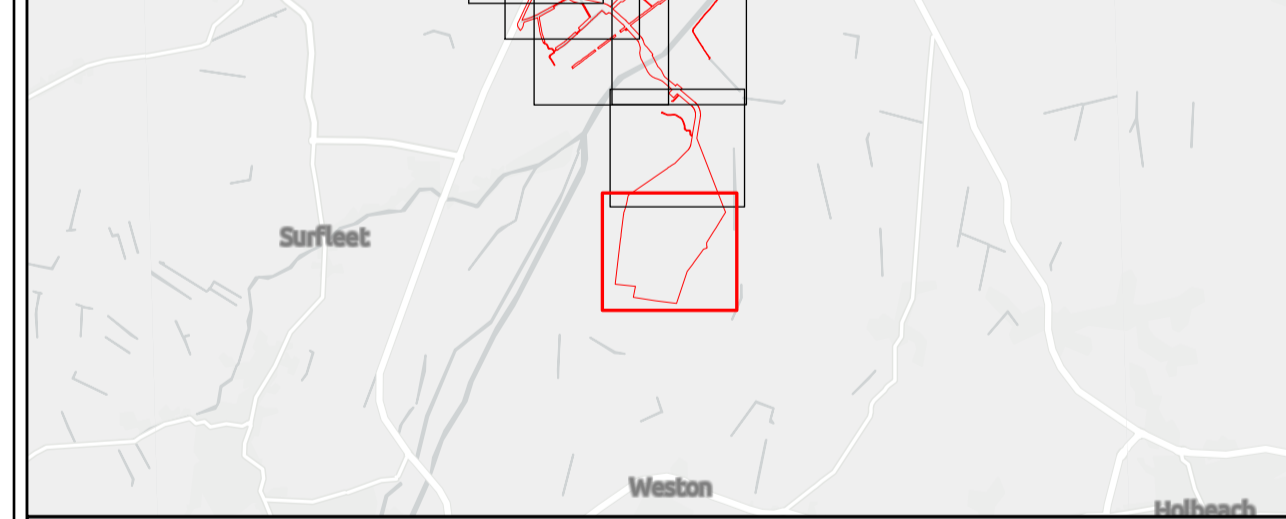
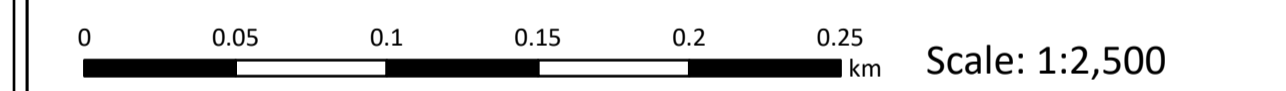


- Legend**
- Order Limits
 - Ordinary Watercourse Crossing (WX)
 - Local Road or Access Track Crossing (RTX)
 - Overhead Utilities Crossing (OUX)
 - Underground Utilities Crossing (UUX)
 - Sheet Extent

Source:
 Contains Esri Community Maps Contributors, Esri UK, Esri, TomTom, Garmin, Foursquare, GeoTechnologies, Inc, METI/NASA, USGS, Esri UK, Esri, TomTom, Garmin, Foursquare, GeoTechnologies, Inc, METI/NASA, USGS.
 Based upon the Ordnance Survey Map with the sanction of the controller of HM Stationery Office. Crown Copyright Reserved. © OS Licence No. 0100031673

Notes:	Status: Pre-examination Submission
---------------	--

Onshore Coordinate System
 Datum: OSGB 1936
 Spheroid: Airy 1830
 Projection: British National Grid
 Central Meridian: 2 W
 Vertical Reference: Newlyn



Outer Dowsing Offshore Wind 2.18 Onshore Crossing Plan DCO Application

Drawing No: PP1-ODOW-DEV-CS-PLN-0028_02			Drawing: 51 of 51			Page Size: A1		
Rev No:	Date	Description	Drawn	Checked	Approved			
1.0	March 2024	DCO Application Version	JRS	ODOW	ODOW			
2.0	June 2024	Response to S51 Advice	JRS	ODOW	ODOW			

This document may only be used for the purpose for which it was commissioned and in accordance with the terms of engagement for that commission. Unauthorised use of this document in any form whatsoever is prohibited.